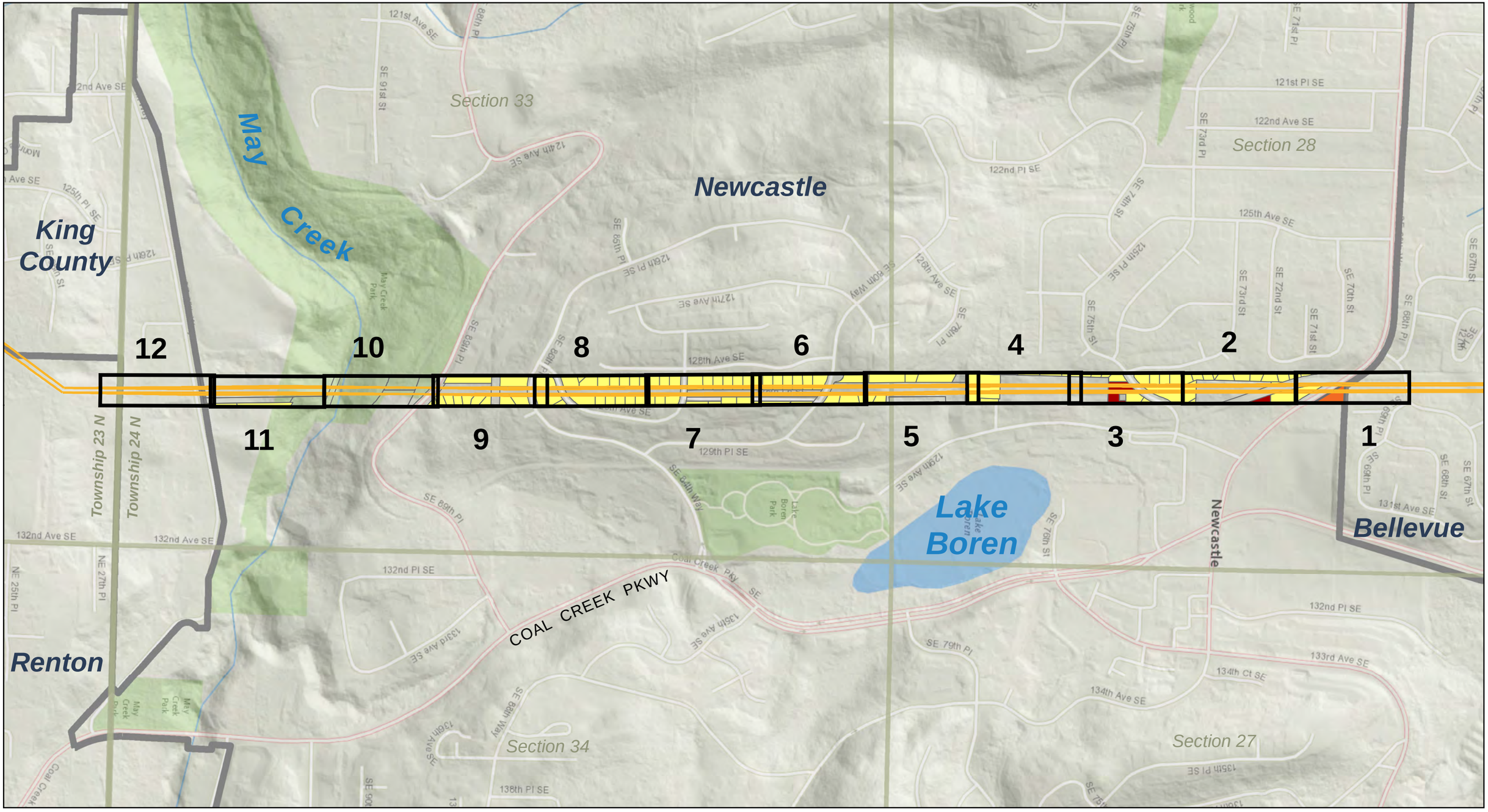

0 0.1 0.2 Mile

MAP CREATED BY: HDR

SOURCES:
Topo Basemap - ESRI Online,Transmission Line - PSE

APPLICANT:
Brad Strauch
Puget Sound Energy
P.O. Box 97034, Bellevue WA 98009-9734
(425) 456 - 2556

ACREAGE IN NEWCASTLE: 18 acres

Zoning
- Residential: R1
- Residential: R2
- Commercial: C1
- No data

energizeEASTSIDE

CONDITIONAL USE PERMIT INDEX / CRITICAL AREAS REVIEW

NEWCASTLE

Date: 11/7/2017

MATCHLINE - SHEET: 2

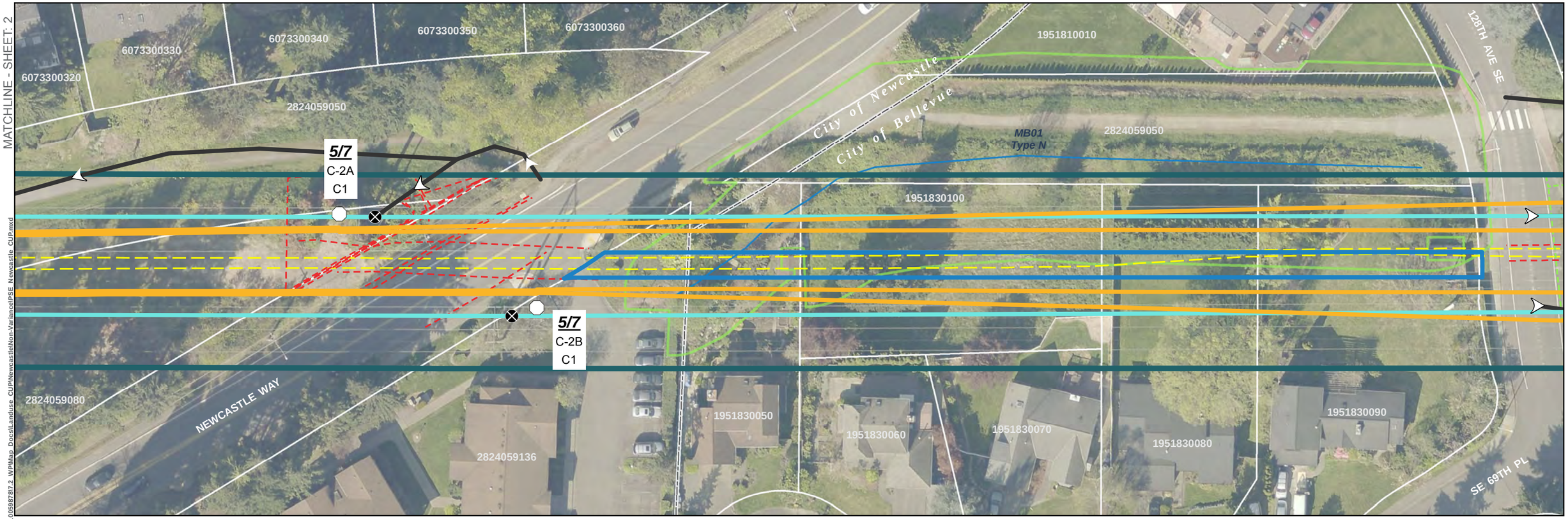

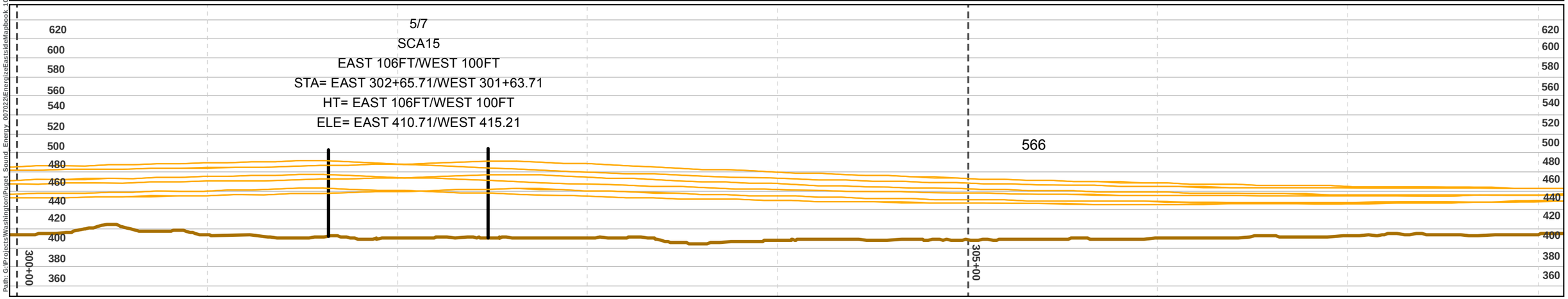

Path: G:\Projects\WashingtonPuget Sound_Energy_007022\EnergizeEastside\Mapbook_100598787.2 WPMap Docs\Landuse CUP\NewcastleNonVarianceIPSE Newcastle CUP.mxd

- Project Corridor
- Proposed Pole Location
- Existing Pole Location– To Be Removed
- Transmission Line - Proposed
- Transmission Line - Existing
- 5/7 Proposed Pole Number
- C-16 Structure Type (See Appx. A)
- A1 Construction Scenario Key (See Appx. A)
- Potential Stringing Site
- Recommended Access- Proposed Pole
- Olympic Underground Pipeline (Approx. Location)
- Underground Power Utility Line
- Underground Water & Wastewater Utility Line
- Parcel (See Appx. B)
- City Jurisdiction Boundary
- OPL Variance (Easements)
- Stream
- Wetland
- Wetland or Stream Buffer
- Landslide Hazard
- Landslide Hazard 50ft Buffer
- Steep Slope
- Steep Slope 50ft Buffer
- Erosion Hazard

Profile View
- Structure
- Transmission Line
- Ground Line
- Major Elevation Grid
- Major Station Grid
- Minor Station Grid

0 25 50 Feet

1 inch = 50 feet

SOURCES: Roads and Parcels - King County (2015), Aerial - King County (2015); Streams, Wetlands and Buffers, Landslide Hazard and Buffers, and Steep Slopes and Buffers from Watershed Company (2017).

For cartographic purposes only.

Note: Underground utility lines are surveyed in the vicinity of poles only.

MAP EXTENT

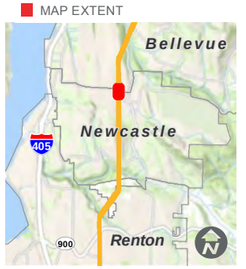

SITE PLAN

NEWCASTLE

BASED ON PSE ENGINEERING DESIGN REVISION M (C2)

Sheet 1 of 12

Date: 11/7/2017

MATCHLINE - SHEET: 3

MATCHLINE - SHEET: 1

2064800080
2064800090
2064800100
2064800110
2064800120
2064800130
6073300290
6073300300
6073300310
6073300320
2824059080
2824059050
2824059080
2064800030
2824059091
2064800020
2824059144

5/6
C-2A
C1

5/6
C-2B
C1

5/6
SCA15
EAST 095FT/WEST 090FT
STA=295+99.63
HT=95FT / 90FT
ELE= EAST 414.04/WEST 418.54

574

651

295+00

300+00

620 600 580 560 540 520 500 480 460 440 420 400 380 360

Path: G:\Projects\Washington\Puget Sound Energy 007022\Energize\Eastside\Mapbook 100598787.2 WPMap Docs\Landuse CUP\NewcastleNon-Variance\PSE Newcastle CUP.mxd

- Project Corridor
- Proposed Pole Location
- Existing Pole Location– To Be Removed
- Transmission Line - Proposed
- Transmission Line - Existing
- 5/7 Proposed Pole Number
- C-16 Structure Type (See Appx. A)
- A1 Construction Scenario Key (See Appx. A)
- Potential Stringing Site
- Recommended Access- Proposed Pole
- Olympic Underground Pipeline (Approx. Location)
- Underground Power Utility Line
- Underground Water & Wastewater Utility Line
- Parcel (See Appx. B)
- City Jurisdiction Boundary
- OPL Variance (Easements)
- Stream
- Wetland
- Wetland or Stream Buffer
- Landslide Hazard
- Landslide Hazard 50ft Buffer
- Steep Slope
- Steep Slope 50ft Buffer
- Erosion Hazard

Profile View
- Structure
- Transmission Line
- Ground Line
- Major Elevation Grid
- Major Station Grid
- Minor Station Grid

0 25 50 Feet
1 inch = 50 feet

SOURCES: Roads and Parcels - King County (2015), Aerial - King County (2015); Streams, Wetlands and Buffers, Landslide Hazard and Buffers, and Steep Slopes and Buffers from Watershed Company (2017).

For cartographic purposes only.

Note: Underground utility lines are surveyed in the vicinity of poles only.

MAP EXTENT

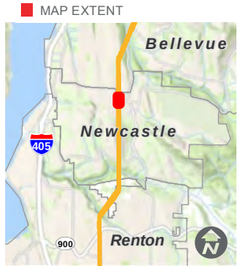

SITE PLAN

NEWCASTLE

BASED ON PSE ENGINEERING DESIGN REVISION M (C2)

Sheet 2 of 12

Date: 11/7/2017

MATCHLINE SHEET: 4

MATCHLINE SHEET: 2

2064801100 2064801110 2064801120 2064801130 2064801140 127TH PL SE 2064800040 2064800050 2064800060 2064800070

MN01
Type Ns

5/4
C-2A
C1

5/5
C-2A
C1

MN01
Category III

5/4
C-2B
C1

5/5
C-2B
C1

3987700145 2824059101 2824059159 2064801150 SE 73RD PL 2064800030 2064801160 2064801170

5/4
SCA15
EAST 90FT/WEST 85FT
STA=284+88.02
HT=90FT / 85FT
ELE=EAST 428.79
ELE=WEST 433.29

5/5
SCA15
EAST 90FT/WEST 85FT
STA=290+25.51
HT=EAST 90FT / WEST 85FT
ELE=EAST 424.95/WEST 429.45

577

285+00

290+00

620 600 580 560 540 520 500 480 460 440 420 400 380 360 340

Path: G:\Projects\Washington\Puget_Sound_Energy_007022\EnergizeEast\eMapbook_100598787.2 WPMap Docs\Landuse CUP\NewcastleNoOn-Variance\PSE_Newcastle_CUP.mxd

- Project Corridor
- Proposed Pole Location
- Existing Pole Location– To Be Removed
- Transmission Line - Proposed
- Transmission Line - Existing
- 5/7 Proposed Pole Number
- C-16 Structure Type (See Appx. A)
- A1 Construction Scenario Key (See Appx. A)

- Potential Stringing Site
- Recommended Access- Proposed Pole
- Olympic Underground Pipeline (Approx. Location)
- Underground Power Utility Line
- Underground Water & Wastewater Utility Line
- Parcel (See Appx. B)
- City Jurisdiction Boundary
- OPL Variance (Easements)

- Stream
- Wetland
- Wetland or Stream Buffer
- Landslide Hazard
- Landslide Hazard 50ft Buffer
- Steep Slope
- Steep Slope 50ft Buffer
- Erosion Hazard

Profile View
- Structure
- Transmission Line
- Ground Line
- Major Elevation Grid
- Major Station Grid
- Minor Station Grid

0 25 50 Feet
1 inch = 50 feet

SOURCES: Roads and Parcels - King County (2015), Aerial - King County (2015); Streams, Wetlands and Buffers, Landslide Hazard and Buffers, and Steep Slopes and Buffers from Watershed Company (2017).

For cartographic purposes only.

Note: Underground utility lines are surveyed in the vicinity of poles only.

MAP EXTENT

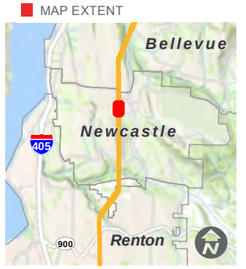

SITE PLAN

NEWCASTLE

BASED ON PSE ENGINEERING DESIGN REVISION M (C2)

Sheet 3 of 12

Date: 11/7/2017

MATCHLINE SHEET: 5

MATCHLINE SHEET: 3

6388910790

2824059041

2064800960

2064800970

2064800980

2064801090

2064801100

3987700175

3987700145

3987700165

SE 76TH PL

5/3
C-2A
C1

5/3
C-2B
C1

5/4
C-2A
C1

5/4
C-2B
C1

MN01
Type Ns

MN01
Category III

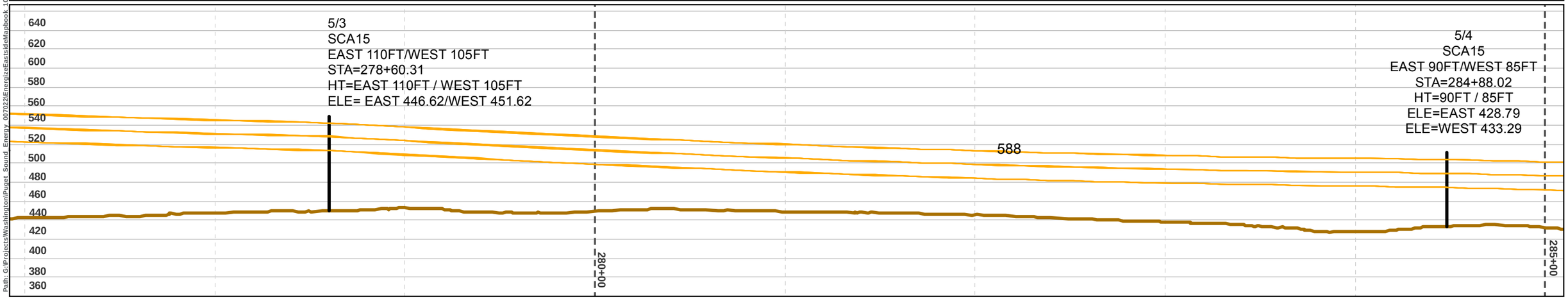

Path: G:\Projects\Washington\Puget_Sound_Energy_007022\Energize\Eastside\Mapbook_100592\872_WPMap_Docs\Landuse_CUP\NewcastleINon-Variance\PSE_Newcastle_CUP.mxd

- Project Corridor
- Proposed Pole Location
- Existing Pole Location– To Be Removed
- Transmission Line - Proposed
- Transmission Line - Existing
- ***5/7*** Proposed Pole Number
- C-16 Structure Type (See Appx. A)
- A1 Construction Scenario Key (See Appx. A)
- Potential Stringing Site
- Recommended Access- Proposed Pole
- Olympic Underground Pipeline (Approx. Location)
- Underground Power Utility Line
- Underground Water & Wastewater Utility Line
- Parcel (See Appx. B)
- City Jurisdiction Boundary
- OPL Variance (Easements)
- Stream
- Wetland
- Wetland or Stream Buffer
- Landslide Hazard
- Landslide Hazard 50ft Buffer
- Steep Slope
- Steep Slope 50ft Buffer
- Erosion Hazard

Profile View
- Structure
- Transmission Line
- Ground Line
- Major Elevation Grid
- Major Station Grid
- Minor Station Grid

0 25 50 Feet

1 inch = 50 feet

SOURCES: Roads and Parcels - King County (2015), Aerial - King County (2015); Streams, Wetlands and Buffers, Landslide Hazard and Buffers, and Steep Slopes and Buffers from Watershed Company (2017).

For cartographic purposes only.

Note: Underground utility lines are surveyed in the vicinity of poles only.

MAP EXTENT

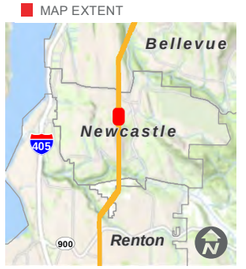

SITE PLAN

NEWCASTLE

BASED ON PSE ENGINEERING DESIGN REVISION M (C2)

Sheet 4 of 12

Date: 11/7/2017

MATCHLINE SHEET: 6

MATCHLINE SHEET: 4

6388900370
6388910070
6388910280
6388910290
6388910300
6388910790
2824059041
6388900240
6388900230
6388901430
6388907TR-C
3987700175
2824059018
SE 76TH PL

5/2
C-2A
C1

5/2
C-2B
C1

722

5/2
SCA15
EAST 102FT/WEST 95FT
STA=271+37.95
HT=EAST 102FT / WEST 95FT
ELE= EAST 527.55/ WEST 532.55

275+00

700
680
660
640
620
600
580
560
540
520
500
480
460
440
420

Project Corridor
Proposed Pole Location
Existing Pole Location– To Be Removed
Transmission Line - Proposed
Transmission Line - Existing
5/7 Proposed Pole Number
C-16 Structure Type (See Appx. A)
A1 Construction Scenario Key (See Appx. A)

Potential Stringing Site
Recommended Access- Proposed Pole
Olympic Underground Pipeline (Approx. Location)
Underground Power Utility Line
Underground Water & Wastewater Utility Line
Parcel (See Appx. B)
City Jurisdiction Boundary
OPL Variance (Easements)

Stream
Wetland
Wetland or Stream Buffer
Landslide Hazard
Landslide Hazard 50ft Buffer
Steep Slope
Steep Slope 50ft Buffer
Erosion Hazard

Profile View
Structure
Transmission Line
Ground Line
Major Elevation Grid
Major Station Grid
Minor Station Grid

0 25 50 Feet
1 inch = 50 feet

SOURCES: Roads and Parcels - King County (2015), Aerial - King County (2015); Streams, Wetlands and Buffers, Landslide Hazard and Buffers, and Steep Slopes and Buffers from Watershed Company (2017).

For cartographic purposes only.

Note: Underground utility lines are surveyed in the vicinity of poles only.

MAP EXTENT

SITE PLAN

NEWCASTLE

BASED ON PSE ENGINEERING DESIGN REVISION M (C2)

Sheet 5 of 12

Date: 11/7/2017

Path: G:\Projects\Washington\Puget Sound Energy 007922\Energize\Eastside\Mapbook 100598787.2 WPMap Docs\Landuse CUP\Newcastle\Non-Variance\PSE Newcastle CUP.mxd

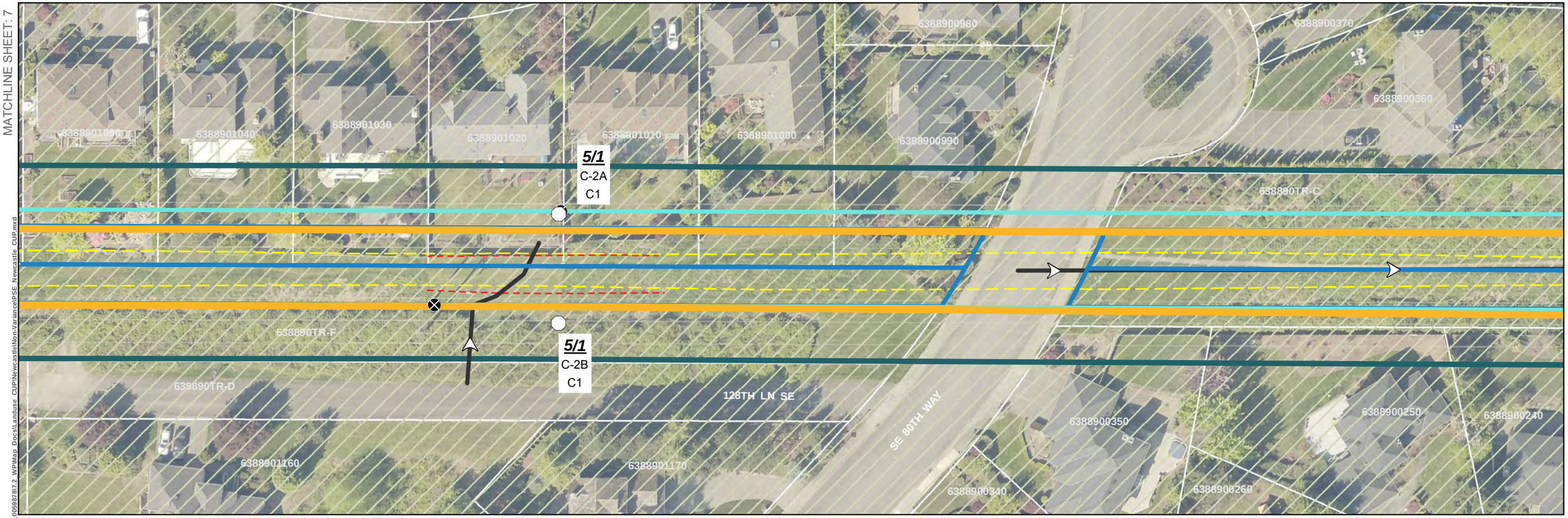

Project Corridor
Proposed Pole Location
Existing Pole Location– To Be Removed
Transmission Line - Proposed
Transmission Line - Existing
5/7 Proposed Pole Number
C-16 Structure Type (See Appx. A)
A1 Construction Scenario Key (See Appx. A)

Potential Stringing Site
Recommended Access- Proposed Pole
Olympic Underground Pipeline (Approx. Location)
Underground Power Utility Line
Underground Water & Wastewater Utility Line
Parcel (See Appx. B)
City Jurisdiction Boundary
OPL Variance (Easements)

Stream
Wetland
Wetland or Stream Buffer
Landslide Hazard
Landslide Hazard 50ft Buffer
Steep Slope
Steep Slope 50ft Buffer
Erosion Hazard

Profile View
Structure
Transmission Line
Ground Line
Major Elevation Grid
Major Station Grid
Minor Station Grid

0 25 50 Feet
1 inch = 50 feet

SOURCES: Roads and Parcels - King County (2015), Aerial - King County (2015); Streams, Wetlands and Buffers, Landslide Hazard and Buffers, and Steep Slopes and Buffers from Watershed Company (2017).

For cartographic purposes only.

Note: Underground utility lines are surveyed in the vicinity of poles only.

MAP EXTENT

SITE PLAN

NEWCASTLE

BASED ON PSE ENGINEERING DESIGN REVISION M (C2)

Sheet 6 of 12

Date: 11/7/2017

MATCHLINE SHEET: 8

MATCHLINE SHEET: 6

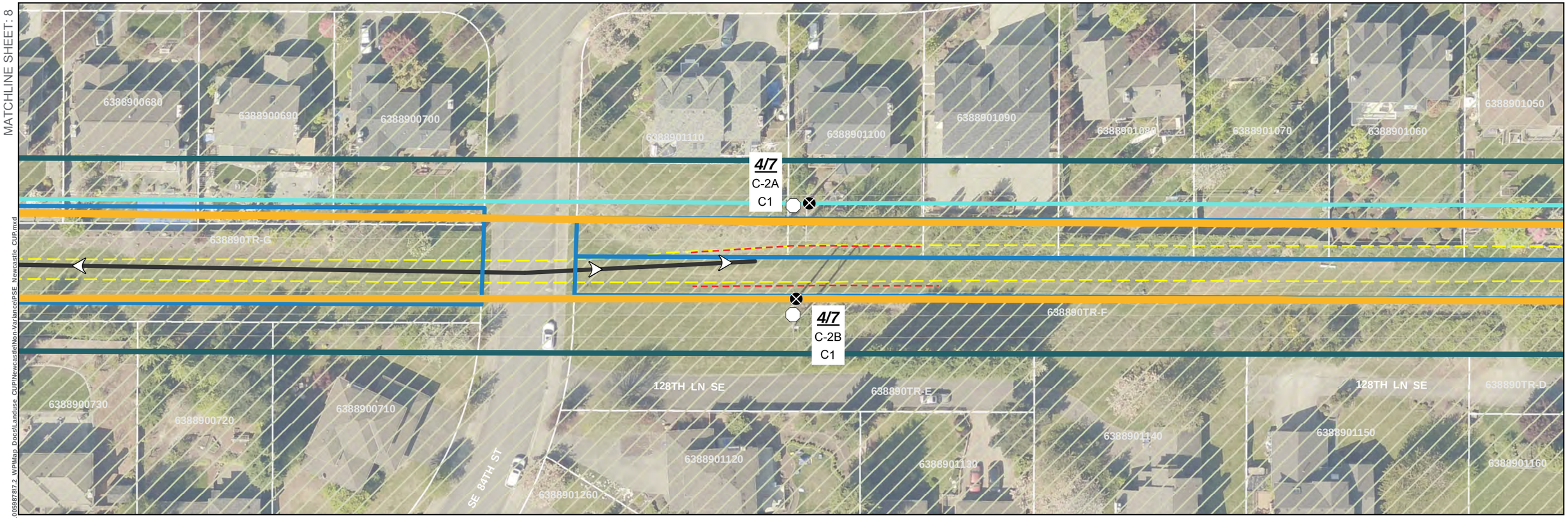

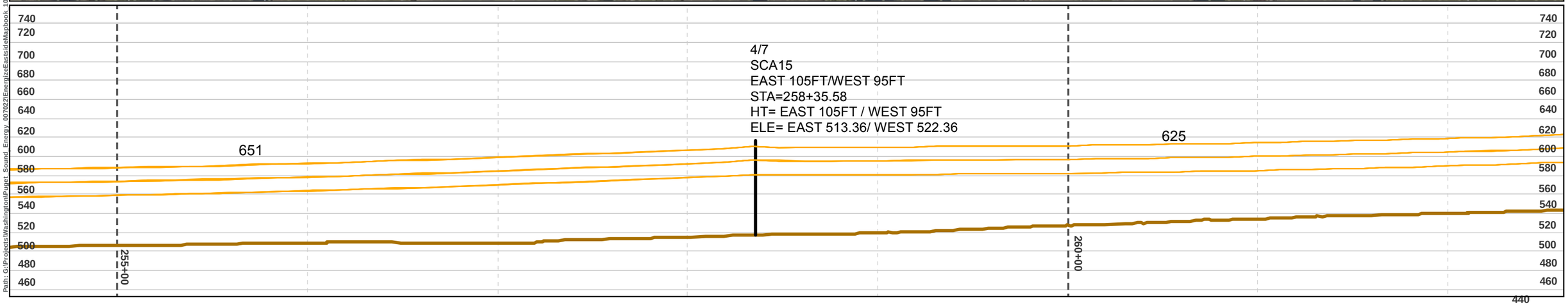

Path: G:\Projects\Washington\Puget Sound Energy_007022\Energize\EastsideMapbook\100598787.2 WPMap Docs\Landuse CUP\NewcastleNonVariance\PSE Newcastle CUP.mxd

- Project Corridor
- Proposed Pole Location
- Existing Pole Location– To Be Removed
- Transmission Line - Proposed
- Transmission Line - Existing
- 5/7 Proposed Pole Number
- C-16 Structure Type (See Appx. A)
- A1 Construction Scenario Key (See Appx. A)
- Potential Stringing Site
- Recommended Access- Proposed Pole
- Olympic Underground Pipeline (Approx. Location)
- Underground Power Utility Line
- Underground Water & Wastewater Utility Line
- Parcel (See Appx. B)
- City Jurisdiction Boundary
- OPL Variance (Easements)
- Stream
- Wetland
- Wetland or Stream Buffer
- Landslide Hazard
- Landslide Hazard 50ft Buffer
- Steep Slope
- Steep Slope 50ft Buffer
- Erosion Hazard

Profile View

- Structure
- Transmission Line
- Ground Line
- Major Elevation Grid
- Major Station Grid
- Minor Station Grid

0 25 50 Feet

1 inch = 50 feet

SOURCES: Roads and Parcels - King County (2015), Aerial - King County (2015); Streams, Wetlands and Buffers, Landslide Hazard and Buffers, and Steep Slopes and Buffers from Watershed Company (2017).

For cartographic purposes only.

Note: Underground utility lines are surveyed in the vicinity of poles only.

MAP EXTENT

SITE PLAN

NEWCASTLE

BASED ON PSE ENGINEERING DESIGN REVISION M (C2)

Sheet 7 of 12

Date: 11/7/2017

MATCHLINE SHEET: 9

MATCHLINE SHEET: 7

6388900610

6388900610

6388901370

6388900800

6388900620

6388900630

6388900640

6388900650

6388900660

6388900670

4/6
C-2A
C1

638890TR-G

638890TR-H

4/6
C-2B
C1

6388901360

6388900790

6388900780

6388900770

6388900760

6388900750

6388900740

6388901350

6388901340

129TH AVE SE

700
680
660
640
620
600
580
560
540
520
500
480
460
440
420

4/6
SCA15
EAST 105FT/WEST 95FT
STA=EAST 251+84.14 / WEST 251+34.14
HT=105FT / 95FT
ELE= EAST 494.10/ WEST 498.6

722

651

250+00

Project Corridor
Proposed Pole Location
Existing Pole Location– To Be Removed
Transmission Line - Proposed
Transmission Line - Existing
5/7 Proposed Pole Number
C-16 Structure Type (See Appx. A)
A1 Construction Scenario Key (See Appx. A)

Potential Stringing Site
Recommended Access- Proposed Pole
Olympic Underground Pipeline (Approx. Location)
Underground Power Utility Line
Underground Water & Wastewater Utility Line
Parcel (See Appx. B)
City Jurisdiction Boundary
OPL Variance (Easements)

Stream
Wetland
Wetland or Stream Buffer
Landslide Hazard
Landslide Hazard 50ft Buffer
Steep Slope
Steep Slope 50ft Buffer
Erosion Hazard

Profile View
Structure
Transmission Line
Ground Line
Major Elevation Grid
Major Station Grid
Minor Station Grid

0 25 50 Feet
1 inch = 50 feet

SOURCES: Roads and Parcels - King County (2015), Aerial - King County (2015); Streams, Wetlands and Buffers, Landslide Hazard and Buffers, and Steep Slopes and Buffers from Watershed Company (2017).

For cartographic purposes only.

Note: Underground utility lines are surveyed in the vicinity of poles only.

MAP EXTENT

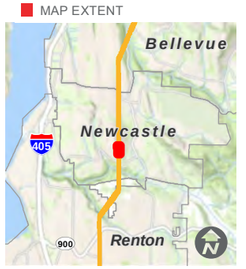

SITE PLAN

NEWCASTLE

BASED ON PSE ENGINEERING DESIGN REVISION M (C2)

Sheet 8 of 12

Date: 11/7/2017

Path: G:\Projects\Washington\Puget_Sound_Energy_007022\Energize\Eastside\Mapbook_100598787\2_WPMap_Docs\Landuse_CUP\Newcastle\NonVariance\PSE_Newcastle_CUP.mxd

MATCHLINE SHEET: 10

MATCHLINE SHEET: 8

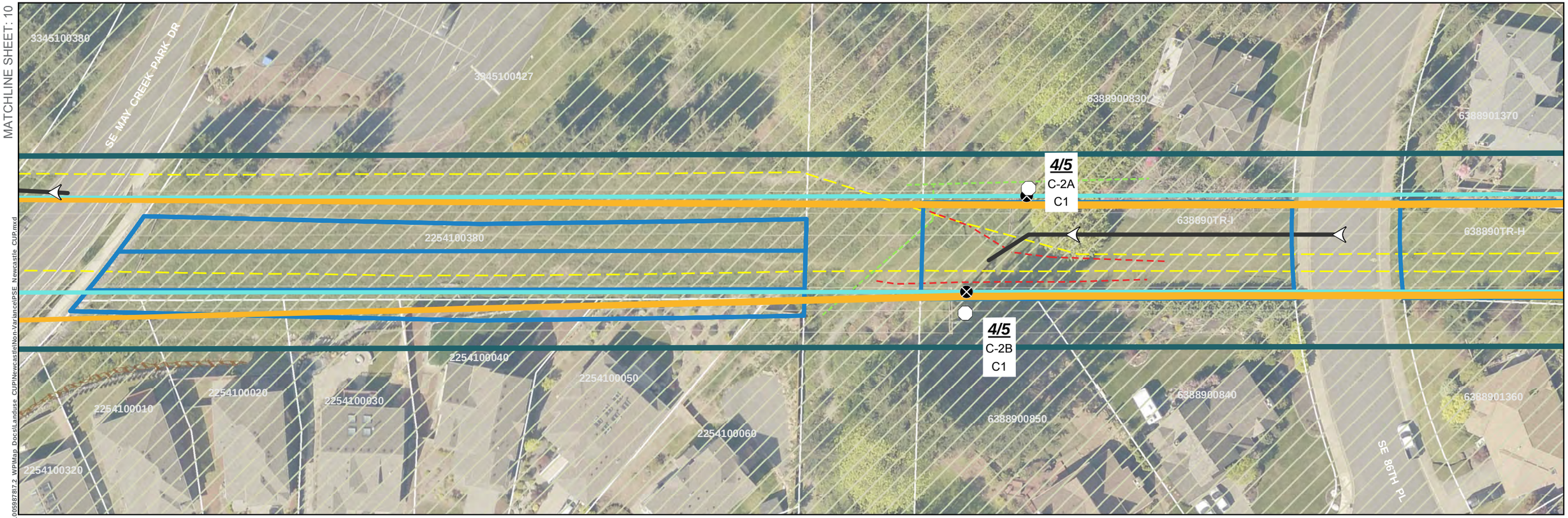

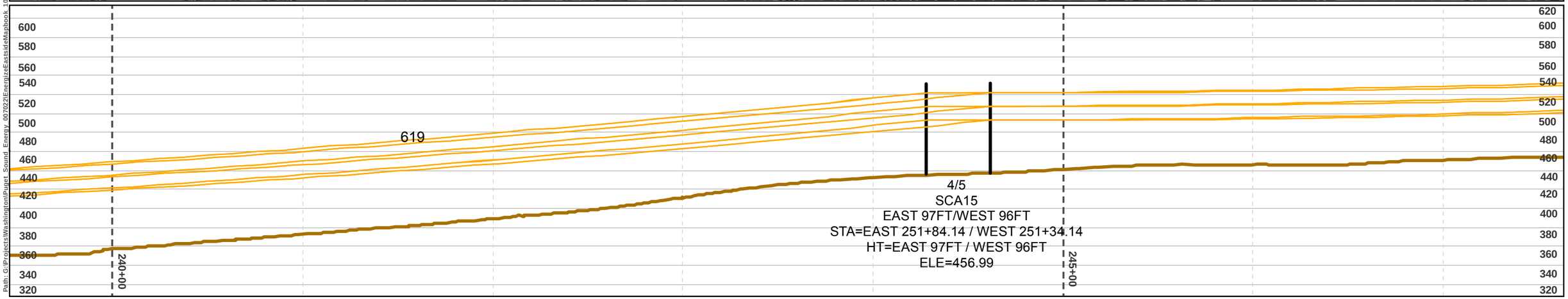

Path: G:\Projects\Washington\Puget Sound Energy 007022\Energize\Eastside\Mapbook 100598787.2 WPMap Docs\Landuse CUP\Newcastle\Non-Variance\PSE Newcastle CUP.mxd

- Project Corridor
- Proposed Pole Location
- Existing Pole Location– To Be Removed
- Transmission Line - Proposed
- Transmission Line - Existing
- 5/7 Proposed Pole Number
- C-16 Structure Type (See Appx. A)
- A1 Construction Scenario Key (See Appx. A)
- Potential Stringing Site
- Recommended Access- Proposed Pole
- Olympic Underground Pipeline (Approx. Location)
- Underground Power Utility Line
- Underground Water & Wastewater Utility Line
- Parcel (See Appx. B)
- City Jurisdiction Boundary
- OPL Variance (Easements)
- Stream
- Wetland
- Wetland or Stream Buffer
- Landslide Hazard
- Landslide Hazard 50ft Buffer
- Steep Slope
- Steep Slope 50ft Buffer
- Erosion Hazard

Profile View

- Structure
- Transmission Line
- Ground Line
- Major Elevation Grid
- Major Station Grid
- Minor Station Grid

0 25 50 Feet

1 inch = 50 feet

SOURCES: Roads and Parcels - King County (2015), Aerial - King County (2015); Streams, Wetlands and Buffers, Landslide Hazard and Buffers, and Steep Slopes and Buffers from Watershed Company (2017).

For cartographic purposes only.

Note: Underground utility lines are surveyed in the vicinity of poles only.

MAP EXTENT

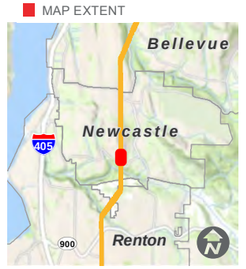

SITE PLAN

NEWCASTLE

BASED ON PSE ENGINEERING DESIGN REVISION M (C2)

Sheet 9 of 12

Date: 11/7/2017

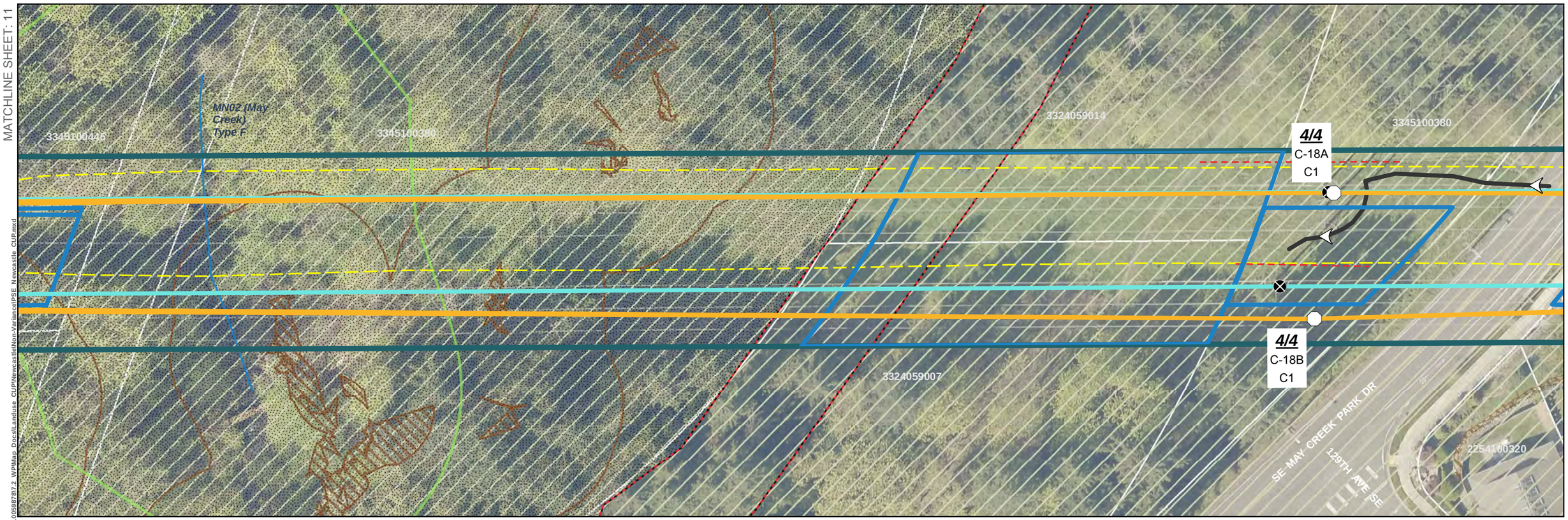

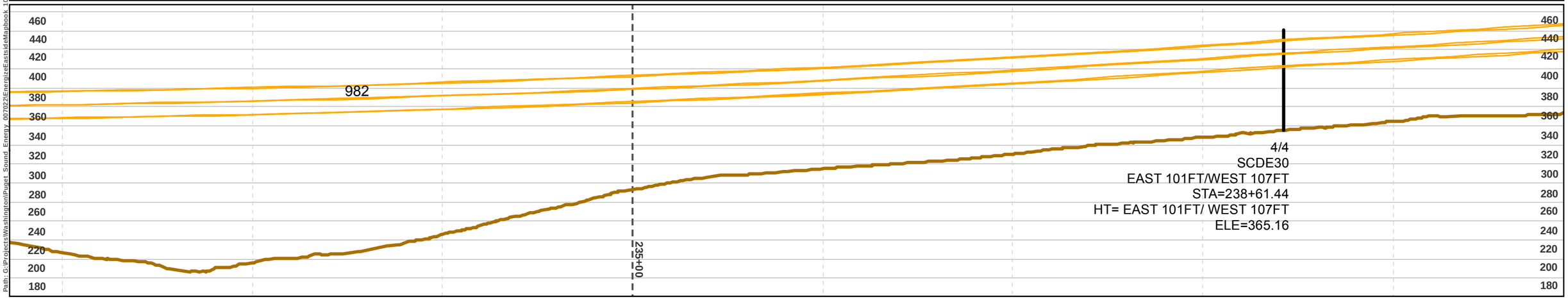

Project Corridor
Proposed Pole Location
Existing Pole Location– To Be Removed
Transmission Line - Proposed
Transmission Line - Existing
5/7 Proposed Pole Number
C-16 Structure Type (See Appx. A)
A1 Construction Scenario Key (See Appx. A)

Potential Stringing Site
Recommended Access- Proposed Pole
Olympic Underground Pipeline (Approx. Location)
Underground Power Utility Line
Underground Water & Wastewater Utility Line
Parcel (See Appx. B)
City Jurisdiction Boundary
OPL Variance (Easements)

Stream
Wetland
Wetland or Stream Buffer
Landslide Hazard
Landslide Hazard 50ft Buffer
Steep Slope
Steep Slope 50ft Buffer
Erosion Hazard

Profile View
Structure
Transmission Line
Ground Line
Major Elevation Grid
Major Station Grid
Minor Station Grid

0 25 50 Feet
1 inch = 50 feet

SOURCES: Roads and Parcels - King County (2015), Aerial - King County (2015); Streams, Wetlands and Buffers, Landslide Hazard and Buffers, and Steep Slopes and Buffers from Watershed Company (2017).

For cartographic purposes only.

Note: Underground utility lines are surveyed in the vicinity of poles only.

MAP EXTENT

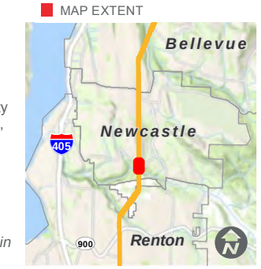

SITE PLAN

NEWCASTLE

BASED ON PSE ENGINEERING DESIGN REVISION M (C2)

Sheet 10 of 12

Date: 11/7/2017

MATCHLINE SHEET: 12

MATCHLINE SHEET: 10

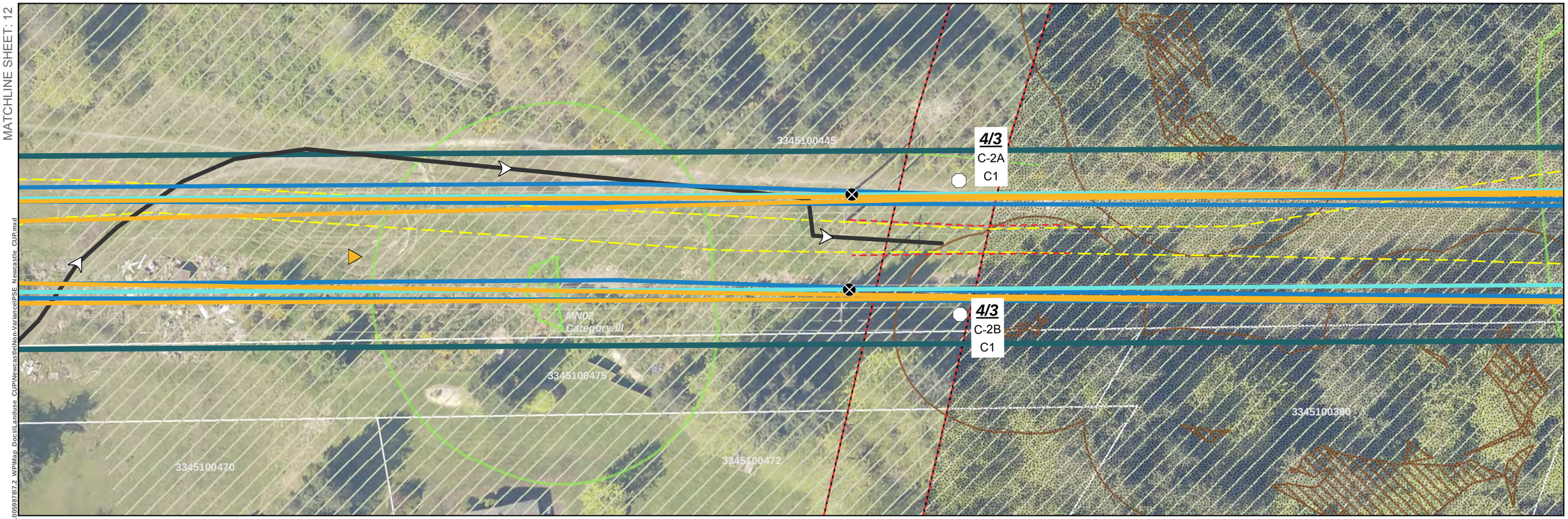

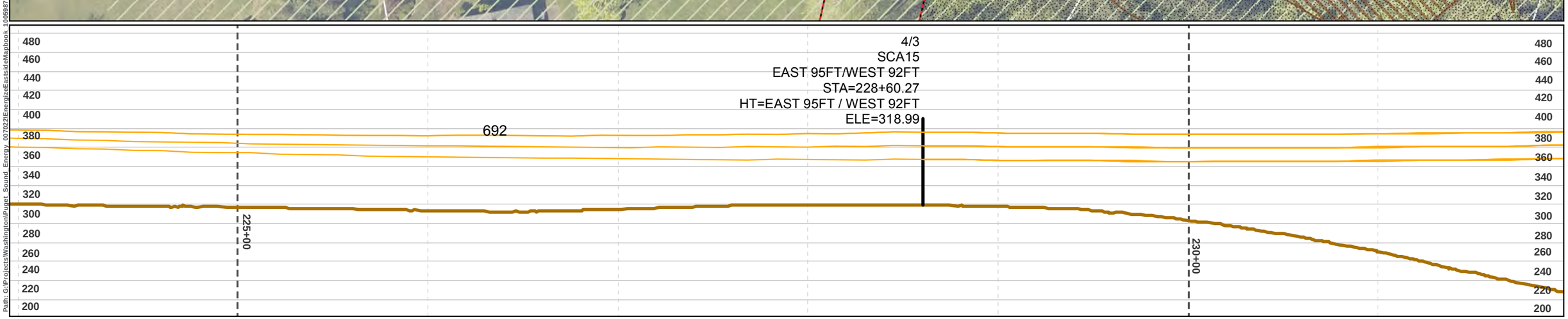

Path: G:\Projects\Washington\Puget_Sound_Energy_007022Energize\Eastside\Mapbook_100598787.2 WPMap Docs\Landuse_CUP\Newcastle\Non-Variance\PSE_Newcastle_CUP.mxd

- Project Corridor
- Proposed Pole Location
- Existing Pole Location– To Be Removed
- Transmission Line - Proposed
- Transmission Line - Existing
- 5/7 Proposed Pole Number
- C-16 Structure Type (See Appx. A)
- A1 Construction Scenario Key (See Appx. A)
- Potential Stringing Site
- Recommended Access- Proposed Pole
- Olympic Underground Pipeline (Approx. Location)
- Underground Power Utility Line
- Underground Water & Wastewater Utility Line
- Parcel (See Appx. B)
- City Jurisdiction Boundary
- OPL Variance (Easements)
- Stream
- Wetland
- Wetland or Stream Buffer
- Landslide Hazard
- Landslide Hazard 50ft Buffer
- Steep Slope
- Steep Slope 50ft Buffer
- Erosion Hazard

Profile View
- Structure
- Transmission Line
- Ground Line
- Major Elevation Grid
- Major Station Grid
- Minor Station Grid

0 25 50 Feet

1 inch = 50 feet

SOURCES: Roads and Parcels - King County (2015), Aerial - King County (2015); Streams, Wetlands and Buffers, Landslide Hazard and Buffers, and Steep Slopes and Buffers from Watershed Company (2017).

For cartographic purposes only.

Note: Underground utility lines are surveyed in the vicinity of poles only.

MAP EXTENT

SITE PLAN

NEWCASTLE

BASED ON PSE ENGINEERING DESIGN REVISION M (C2)

Sheet 11 of 12

Date: 11/7/2017

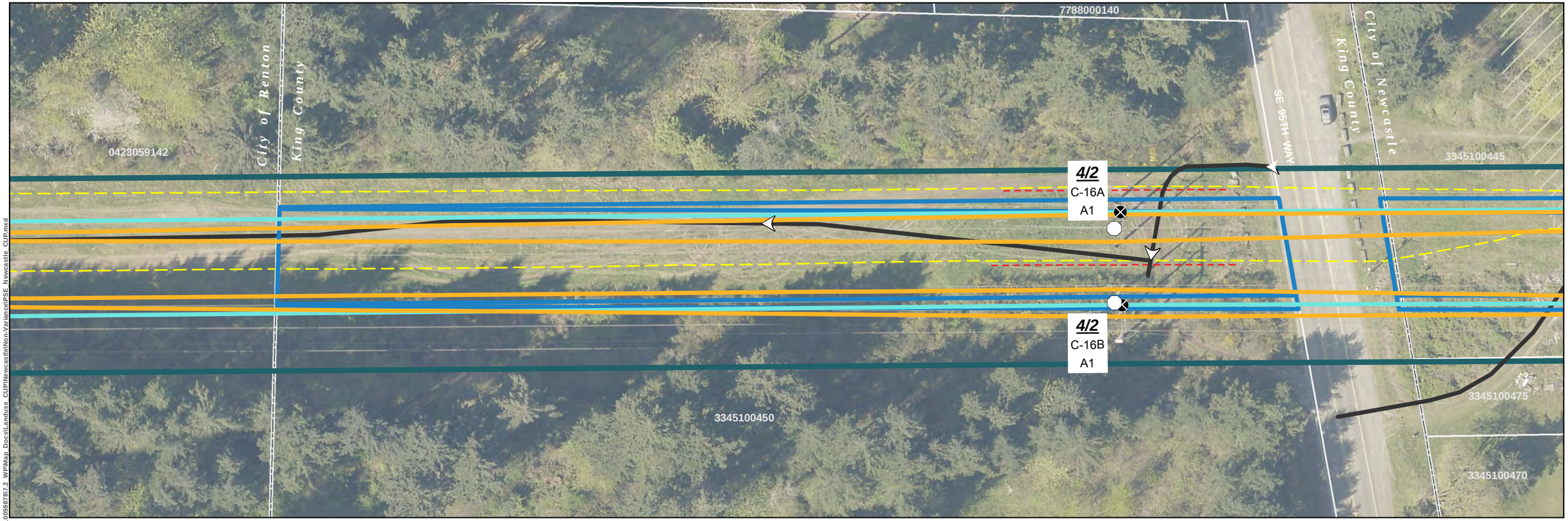

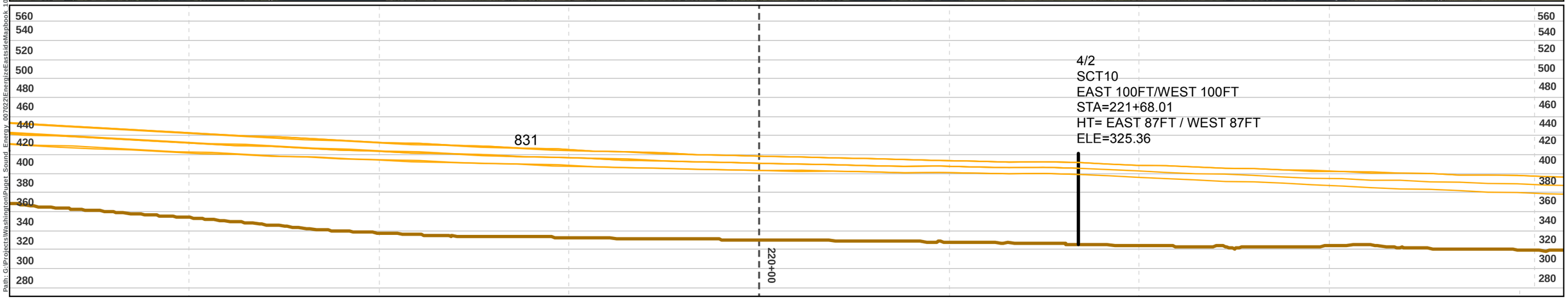

Path: G:\Projects\Washington\Puget_Sound_Energy_007022Energize\EastsideMapbook_100598787.2_WPMap_Docs\Landuse_CUP\Newcastle\NonVariance\PSE_Newcastle_CUP.mxd

- Project Corridor
- Proposed Pole Location
- Existing Pole Location– To Be Removed
- Transmission Line - Proposed
- Transmission Line - Existing
- 5/7 Proposed Pole Number
- C-16 Structure Type (See Appx. A)
- A1 Construction Scenario Key (See Appx. A)
- Potential Stringing Site
- Recommended Access- Proposed Pole
- Olympic Underground Pipeline (Approx. Location)
- Underground Power Utility Line
- Underground Water & Wastewater Utility Line
- Parcel (See Appx. B)
- City Jurisdiction Boundary
- OPL Variance (Easements)
- Stream
- Wetland
- Wetland or Stream Buffer
- Landslide Hazard
- Landslide Hazard 50ft Buffer
- Steep Slope
- Steep Slope 50ft Buffer
- Erosion Hazard

Profile View
- Structure
- Transmission Line
- Ground Line
- Major Elevation Grid
- Major Station Grid
- Minor Station Grid

0 25 50 Feet
1 inch = 50 feet

SOURCES: Roads and Parcels - King County (2015), Aerial - King County (2015); Streams, Wetlands and Buffers, Landslide Hazard and Buffers, and Steep Slopes and Buffers from Watershed Company (2017).

For cartographic purposes only.

Note: Underground utility lines are surveyed in the vicinity of poles only.

MAP EXTENT

SITE PLAN

NEWCASTLE

BASED ON PSE ENGINEERING DESIGN REVISION M (C2)

Sheet 12 of 12

Date: 11/7/2017

ENERGIZE EASTSIDE 230KV - STRUCTURE TYPES

NOTE: FOR SPECIFIC LOCATIONS AND HEIGHTS, SEE PROFILE SHEETS

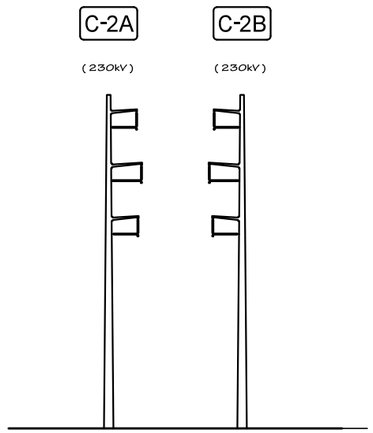

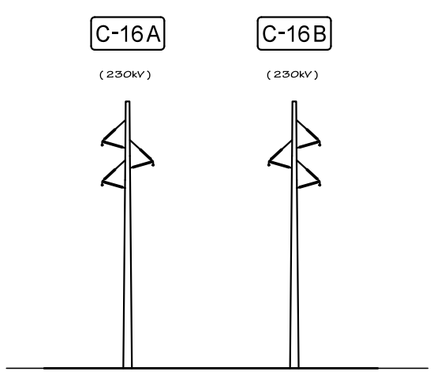

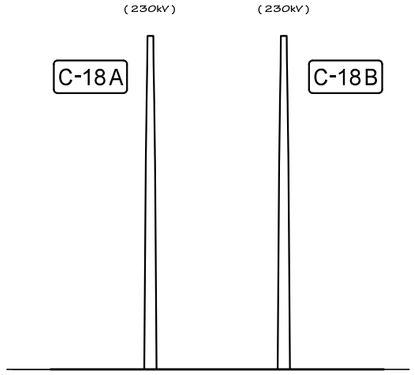

Construction Scenario A1

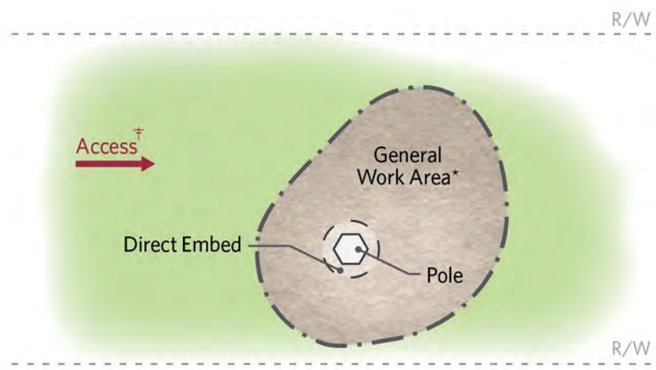

Pole Type
Single Pole

Temporary Work Area
Approx. 2,500 sq. ft.

Installation Type
Direct Embed

Additional Considerations
Place pole in hole and backfill annulus

** Terrain/topography dependent*
‡ See map sheets

Construction Scenario C1

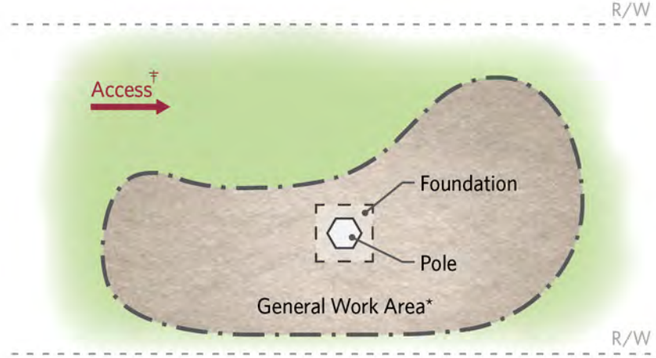

Pole Type
Single Pole

Temporary Work Area
Approx. 5,000 sq. ft.

Installation Type
Foundation

Additional Considerations
Build foundation and install pole

** Terrain/topography dependent*
‡ See map sheets

Structure Type	Naming Convention	Description
SCDE	C-18	Single circuit deadend
SCT	C-16	Single circuit tangent
SCA	C-2	Single circuit angle

*number after type in table denotes angle

STRUCTURE TYPES AND CONSTRUCTION SCENARIOS

NEWCASTLE

BASED ON PSE ENGINEERING DESIGN REVISION M

Appendix A

Date: 11/7/2017

Path: G:\Projects\Washington\Puget_Sound_Energy_007022\EnergizeEastsideMapbook_10059878\7.2_WP\Map_Docs\Landuse_CUP\Newcastle\Non-Variance\PSE_Newcastle_DetailSheets.mxd

APN: 2824059050
12821 NEWCASTLE WAY

AFN: 2536060
APN: 2824059080
12833 NEWCASTLE WAY

5/7
C-2A
C1

OPL

695

MB01
Type N

699

700

5/7
C-2B
C1

NEWCASTLE WAY

AFN: 2536060
APN: 2824059136
12828 NEWCASTLE WAY

APN: 1951830050
6927 128TH PL SE

City of Newcastle

City of Bellevue

- Project Corridor
- Proposed Pole Location
- Existing Pole Location– To Be Removed
- Transmission Line - Proposed
- Transmission Line - Existing
- 5/7 Proposed Pole Number
- C-16 Structure Type (See Appx. A)
- A1 Construction Scenario Key (See Appx. A)
- Potential Stringing Site
- City Jurisdiction Boundary
- Parcel (See Appx. B)
- OPL Easement
- Olympic Underground Pipeline (Approx. Location)
- P Underground Power Utility Line
- W Water & Wastewater Utility Line
- Recommended Access - Proposed Pole
- Wetland
- Wetland or Stream Buffer
- 2ft Contour
- Surveyed Feature
- Tree (Conifer)
- Tree (Deciduous)
- Existing Vegetation
- Fence (Existing)
- Manhole

Surveyed Trees
(See Significant Tree Inventory Table)
- Significant Tree Retained
- Significant Tree Removed

- Existing Road C/L
- Easement
- Existing H - Frame Pole

0 10 20 Feet
1 inch = 20 feet

SOURCES: Roads and Parcels - King County (2015); Streams, Wetlands and Buffers from Watershed Company (2017); Contours from PSE (2017).

For cartographic purposes only.

Note: Underground utility lines are surveyed in the vicinity of poles only.

MAP EXTENT

DETAIL SHEET

NEWCASTLE

BASED ON PSE ENGINEERING DESIGN REVISION M (C2)

PSE ENERGIZE EASTSIDE PROJECT

Path: G:\Projects\Washington\Puget_Sound_Energy_007022\EnergizeEastsideMapbook_10059878\7.2_WP\Map_Docs\Landuse_CUP\Newcastle\Non-Variance\PSE_Newcastle_DetailSheets.mxd

APN: 2064800120
7302 127TH PL SE

APN: 2064800130
12734 SE 73RD ST

APN: 6073300290
7126 127TH PL SE

5/6
C-2A
C1

5/6
C-2B
C1

OPL

P

743

741

AFN: 2536060
APN: 2824059091

APN: 2824059050
12821 NEWCASTLE WAY

AFN: 2536060
APN: 2824059144
12835 NEWCASTLE WAY

- Project Corridor
- Proposed Pole Location
- Existing Pole Location– To Be Removed
- Transmission Line - Proposed
- Transmission Line - Existing
- 5/7 Proposed Pole Number
- C-16 Structure Type (See Appx. A)
- A1 Construction Scenario Key (See Appx. A)
- Potential Stringing Site
- City Jurisdiction Boundary
- Parcel (See Appx. B)
- OPL Easement
- Olympic Underground Pipeline (Approx. Location)
- P – – Underground Power Utility Line
- W– – Water & Wastewater Utility Line
- Recommended Access - Proposed Pole
- Wetland
- Wetland or Stream Buffer
- 2ft Contour
- Surveyed Feature
- Tree (Conifer)
- Tree (Deciduous)
- Existing Vegetation
- Fence (Existing)
- Manhole

Surveyed Trees
(See Significant Tree Inventory Table)
- Significant Tree Retained
- Significant Tree Removed

- Existing Road C/L
- Easement
- Existing H - Frame Pole

0 10 20 Feet
1 inch = 20 feet

SOURCES: Roads and Parcels - King County (2015); Streams, Wetlands and Buffers from Watershed Company (2017); Contours from PSE (2017).

For cartographic purposes only.

Note: Underground utility lines are surveyed in the vicinity of poles only.

MAP EXTENT

DETAIL SHEET

NEWCASTLE

BASED ON PSE ENGINEERING DESIGN REVISION M (C2)

Path: G:\Projects\Washington\Puget_Sound_Energy_007022\EnergizeEastsideMapbook_10059878\7.2_WP\Map_Docs\Landuse_CUP\Newcastle\Non-Variance\PSE_Newcastle_DetailSheets.mxd

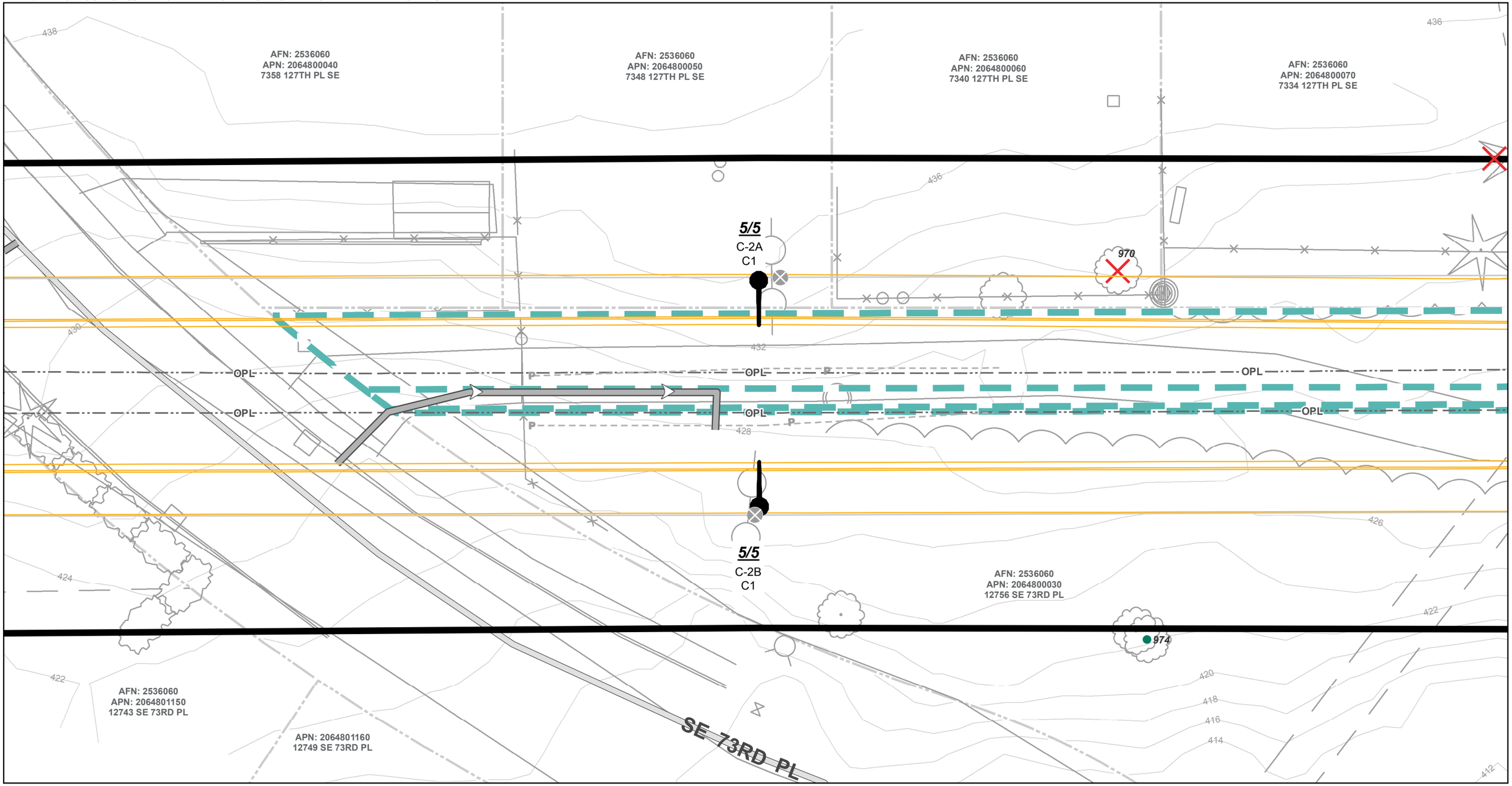

- Project Corridor
- Proposed Pole Location
- Existing Pole Location– To Be Removed
- Transmission Line - Proposed
- Transmission Line - Existing
- 5/7 Proposed Pole Number
- C-16 Structure Type (See Appx. A)
- A1 Construction Scenario Key (See Appx. A)
- Potential Stringing Site
- City Jurisdiction Boundary
- Parcel (See Appx. B)
- OPL Easement
- Olympic Underground Pipeline (Approx. Location)
- P – – Underground Power Utility Line
- W – – Water & Wastewater Utility Line
- Recommended Access - Proposed Pole
- Wetland
- Wetland or Stream Buffer
- 2ft Contour
- Surveyed Feature
- Tree (Conifer)
- Tree (Deciduous)
- Existing Vegetation
- Fence (Existing)
- Manhole

Surveyed Trees
(See Significant Tree Inventory Table)
- Significant Tree Retained
- Significant Tree Removed

- Existing Road C/L
- Easement
- Existing H - Frame Pole

0 10 20 Feet
1 inch = 20 feet

SOURCES: Roads and Parcels - King County (2015); Streams, Wetlands and Buffers from Watershed Company (2017); Contours from PSE (2017).

For cartographic purposes only.

Note: Underground utility lines are surveyed in the vicinity of poles only.

MAP EXTENT

DETAIL SHEET

NEWCASTLE

BASED ON PSE ENGINEERING DESIGN REVISION M (C2)

Date: 11/6/2017

PSE ENERGIZE EASTSIDE PROJECT

Path: G:\Projects\Washington\Puget_Sound_Energy_007022\EnergizeEastsideMapbook_10059878\7.2_WP\Map_Docs\Landuse_CUP\Newcastle\Non-Variance\PSE_Newcastle_DetailSheets.mxd

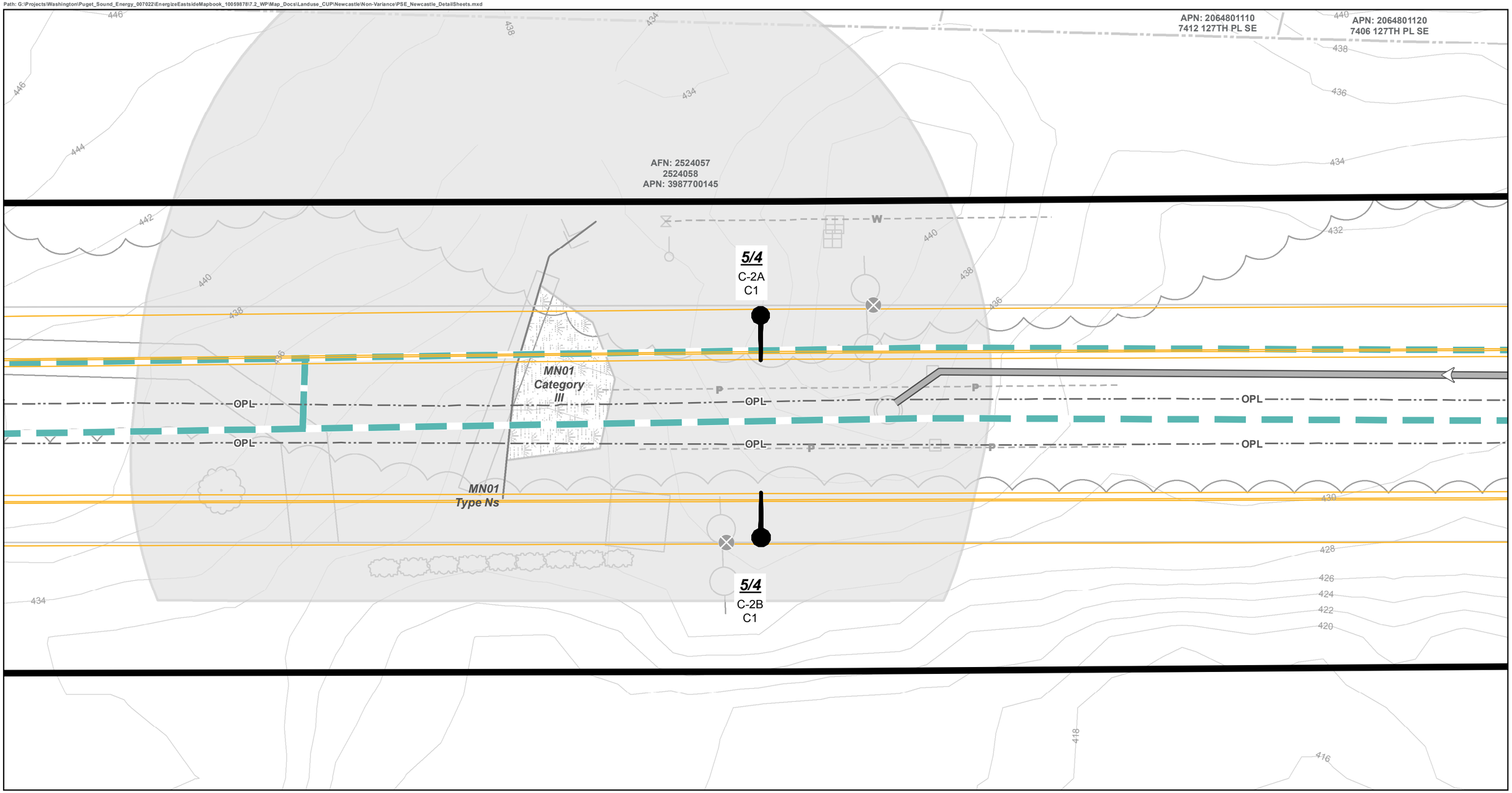

- Project Corridor
- Proposed Pole Location
- Existing Pole Location– To Be Removed
- Transmission Line - Proposed
- Transmission Line - Existing
- 5/7 Proposed Pole Number
- C-16 Structure Type (See Appx. A)
- A1 Construction Scenario Key (See Appx. A)
- Potential Stringing Site
- City Jurisdiction Boundary
- Parcel (See Appx. B)
- OPL Easement
- Olympic Underground Pipeline (Approx. Location)
- P Underground Power Utility Line
- W Water & Wastewater Utility Line
- Recommended Access - Proposed Pole
- Wetland
- Wetland or Stream Buffer
- 2ft Contour
- Surveyed Feature
- Tree (Conifer)
- Tree (Deciduous)
- Existing Vegetation
- Fence (Existing)
- Manhole

Surveyed Trees
(See Significant Tree Inventory Table)
- Significant Tree Retained
- Significant Tree Removed

- Existing Road C/L
- Easement
- Existing H - Frame Pole

0 10 20 Feet
1 inch = 20 feet

SOURCES: Roads and Parcels - King County (2015); Streams, Wetlands and Buffers from Watershed Company (2017); Contours from PSE (2017).

For cartographic purposes only.

Note: Underground utility lines are surveyed in the vicinity of poles only.

MAP EXTENT

DETAIL SHEET
NEWCASTLE

BASED ON PSE ENGINEERING DESIGN REVISION M (C2)

Path: G:\Projects\Washington\Puget_Sound_Energy_007022\EnergizeEastsideMapbook_10059878\7.2_WP\Map_Docs\Landuse_CUP\Newcastle\Non-Variance\PSE_Newcastle_DetailSheets.mxd

AFN: 2521463
APN: 3987700175
12851 SE 76TH PL

AFN: 2524057
2524058
APN: 3987700145

5/3
C-2A
C1

5/3
C-2B
C1

OPL

813

SE 76TH PL

AFN: 2521463
APN: 3987700165
12831 SE 76TH PL

- Project Corridor
- Proposed Pole Location
- Existing Pole Location– To Be Removed
- Transmission Line - Proposed
- Transmission Line - Existing
- 5/7 Proposed Pole Number
- C-16 Structure Type (See Appx. A)
- A1 Construction Scenario Key (See Appx. A)
- Potential Stringing Site
- City Jurisdiction Boundary
- Parcel (See Appx. B)
- OPL Easement
- Olympic Underground Pipeline (Approx. Location)
- P Underground Power Utility Line
- W Water & Wastewater Utility Line
- Recommended Access - Proposed Pole
- Wetland
- Wetland or Stream Buffer
- 2ft Contour
- Surveyed Feature
- Tree (Conifer)
- Tree (Deciduous)
- Existing Vegetation
- Fence (Existing)
- Manhole

Surveyed Trees
(See Significant Tree Inventory Table)
- Significant Tree Retained
- Significant Tree Removed
- Existing Road C/L
- Easement
- Existing H - Frame Pole

0 10 20 Feet
1 inch = 20 feet

SOURCES: Roads and Parcels - King County (2015); Streams, Wetlands and Buffers from Watershed Company (2017); Contours from PSE (2017).

For cartographic purposes only.

Note: Underground utility lines are surveyed in the vicinity of poles only.

MAP EXTENT

DETAIL SHEET

NEWCASTLE

BASED ON PSE ENGINEERING DESIGN REVISION M (C2)

Date: 11/6/2017

PSE ENERGIZE EASTSIDE PROJECT

Path: G:\Projects\Washington\Puget_Sound_Energy_007022\EnergizeEastsideMapbook_10059878\7.2_WP\Map_Docs\Landuse_CUP\Newcastle\Non-Variance\PSE_Newcastle_DetailSheets.mxd

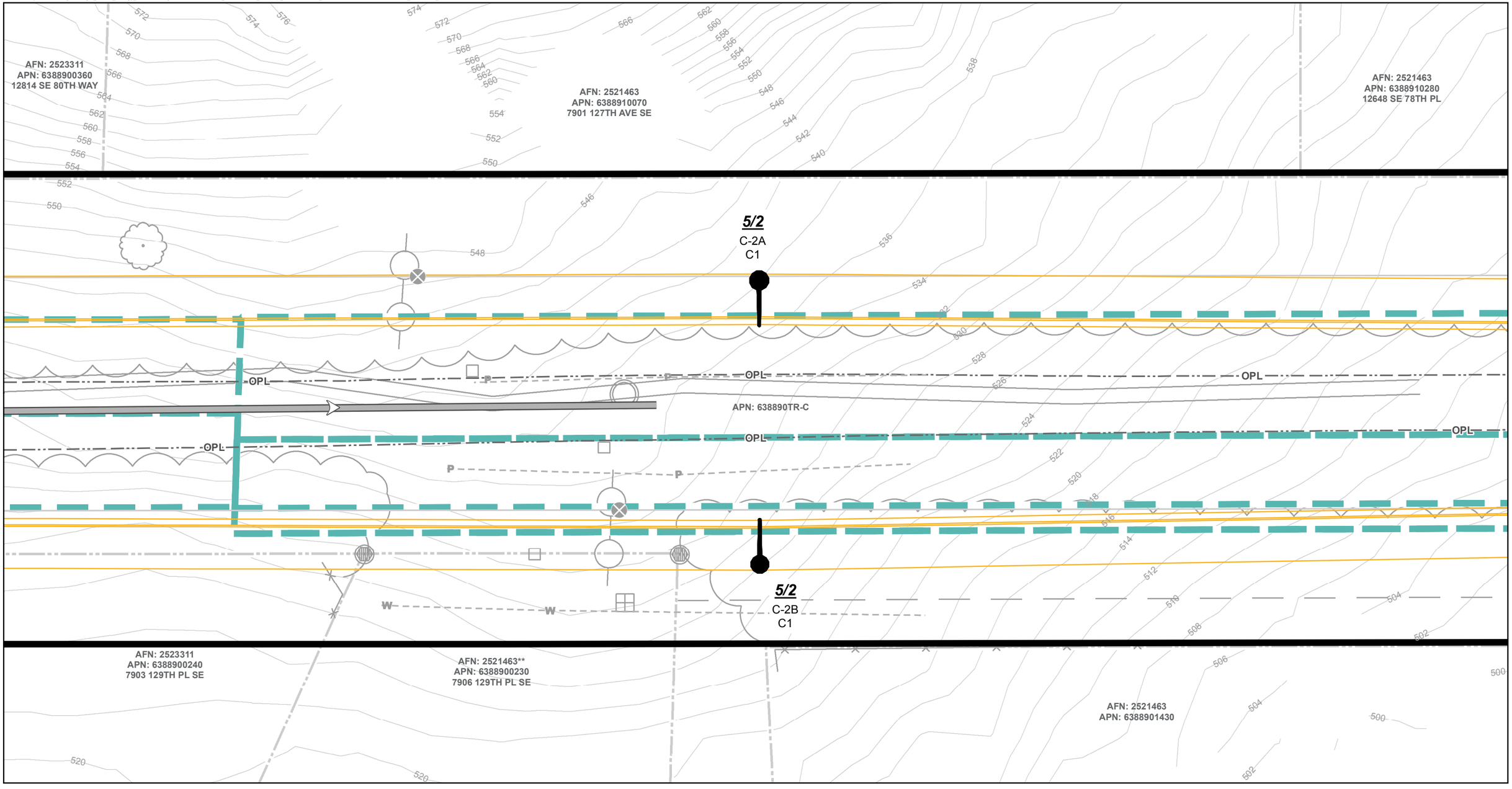

- Project Corridor
- Proposed Pole Location
- Existing Pole Location– To Be Removed
- Transmission Line - Proposed
- Transmission Line - Existing
- 5/7 Proposed Pole Number
- C-16 Structure Type (See Appx. A)
- A1 Construction Scenario Key (See Appx. A)
- Potential Stringing Site
- City Jurisdiction Boundary
- Parcel (See Appx. B)
- OPL Easement
- Olympic Underground Pipeline (Approx. Location)
- P Underground Power Utility Line
- W Water & Wastewater Utility Line
- Recommended Access - Proposed Pole
- Wetland
- Wetland or Stream Buffer
- 2ft Contour
- Surveyed Feature
- Tree (Conifer)
- Tree (Deciduous)
- Existing Vegetation
- Fence (Existing)
- Manhole

Surveyed Trees
(See Significant Tree Inventory Table)
- Significant Tree Retained
- Significant Tree Removed

- Existing Road C/L
- Easement
- Existing H - Frame Pole

0 10 20 Feet
1 inch = 20 feet

SOURCES: Roads and Parcels - King County (2015); Streams, Wetlands and Buffers from Watershed Company (2017); Contours from PSE (2017).

For cartographic purposes only.

Note: Underground utility lines are surveyed in the vicinity of poles only.

MAP EXTENT

DETAIL SHEET

NEWCASTLE

BASED ON PSE ENGINEERING DESIGN REVISION M (C2)

Path: G:\Projects\Washington\Puget_Sound_Energy_007022\EnergizeEastsideMapbook_10059878\7.2_WP\Map_Docs\Landuse_CUP\Newcastle\Non-Variance\PSE_Newcastle_DetailSheets.mxd

AFN: 2523311
APN: 6388901040
8124 128TH AVE SE

AFN: 2523311
APN: 6388901030
8114 128TH AVE SE

AFN: 2523311
APN: 6388901020
8104 128TH AVE SE

AFN: 2523311
APN: 6388901010
8028 128TH AVE SE

AFN: 2523311
APN: 6388901000
8018 128TH AVE SE

1060

5/1
C-2A
C1

1224

1223

OPL

P

5/1
C-2B
C1

APN: 638890TR-F

128TH LN SE

APN: 638890TR-D

Project Corridor
Proposed Pole Location
Existing Pole Location– To Be Removed
Transmission Line - Proposed
Transmission Line - Existing
5/7 Proposed Pole Number
C-16 Structure Type (See Appx. A)
A1 Construction Scenario Key (See Appx. A)

Potential Stringing Site
City Jurisdiction Boundary
Parcel (See Appx. B)
OPL Easement
Olympic Underground Pipeline (Approx. Location)
P Underground Power Utility Line
W Water & Wastewater Utility Line
Recommended Access - Proposed Pole

Wetland
Wetland or Stream Buffer
2ft Contour
Surveyed Feature
Tree (Conifer)
Tree (Deciduous)
Existing Vegetation
Fence (Existing)
Manhole

Surveyed Trees
(See Significant Tree Inventory Table)
Significant Tree Retained
Significant Tree Removed
Existing Road C/L
Easement
Existing H - Frame Pole

0 10 20 Feet
1 inch = 20 feet

SOURCES: Roads and Parcels - King County (2015); Streams, Wetlands and Buffers from Watershed Company (2017); Contours from PSE (2017).

For cartographic purposes only.

Note: Underground utility lines are surveyed in the vicinity of poles only.

MAP EXTENT

DETAIL SHEET

NEWCASTLE

BASED ON PSE ENGINEERING DESIGN REVISION M (C2)

Path: G:\Projects\Washington\Puget_Sound_Energy_007022\EnergizeEastsideMapbook_10059878\7.2_WP\Map_Docs\Landuse_CUP\Newcastle\Non-Variance\PSE_Newcastle_DetailSheets.mxd

AFN: 2523311
APN: 6388901110
8328 128TH AVE SE

AFN: 2523311
APN: 6388901100
8318 128TH AVE SE

AFN: 2523311
APN: 6388901090
8308 128TH AVE SE

AFN: 2523311
APN: 6388901080
8226 128TH AVE SE

4/7
C-2A
C1

OPL

P

4/7
C-2B
C1

APN: 638890TR-F

APN: 638890TR-E

APN: 6388901140
8300 128TH LN SE

128TH LN SE

SE 84TH ST

- Project Corridor
- Proposed Pole Location
- Existing Pole Location– To Be Removed
- Transmission Line - Proposed
- Transmission Line - Existing
- 5/7 Proposed Pole Number
- C-16 Structure Type (See Appx. A)
- A1 Construction Scenario Key (See Appx. A)

- Potential Stringing Site
- City Jurisdiction Boundary
- Parcel (See Appx. B)
- OPL Easement
- Olympic Underground Pipeline (Approx. Location)
- P Underground Power Utility Line
- W Water & Wastewater Utility Line
- Recommended Access - Proposed Pole

- Wetland
- Wetland or Stream Buffer
- 2ft Contour
- Surveyed Feature
- Tree (Conifer)
- Tree (Deciduous)
- Existing Vegetation
- Fence (Existing)
- Manhole

Surveyed Trees
(See Significant Tree Inventory Table)
- Significant Tree Retained
- Significant Tree Removed

- Existing Road C/L
- Easement
- Existing H - Frame Pole

0 10 20 Feet
1 inch = 20 feet

SOURCES: Roads and Parcels - King County (2015); Streams, Wetlands and Buffers from Watershed Company (2017); Contours from PSE (2017).

For cartographic purposes only.

Note: Underground utility lines are surveyed in the vicinity of poles only.

MAP EXTENT

DETAIL SHEET

NEWCASTLE

BASED ON PSE ENGINEERING DESIGN REVISION M (C2)

Path: G:\Projects\Washington\Puget_Sound_Energy_007022\EnergizeEastsideMapbook_10059878\7.2_WP\Map_Docs\Landuse_CUP\Newcastle\Non-Variance\PSE_Newcastle_DetailSheets.mxd

AFN: 2522297
APN: 6388900620
8452 128TH AVE SE

AFN: 2522297
APN: 6388900630
8446 128TH AVE SE

AFN: 2522297
APN: 6388900640
8440 128TH AVE SE

AFN: 2522297
APN: 6388900650
8434 128TH AVE SE

4/6
C-2A
C1

1274

OPL

P

APN: 638890TR-G

4/6
C-2B
C1

1428

1319

1320

AFN: 2522297
APN: 6388900790
8515 129TH AVE SE

AFN: 2522297
APN: 6388900780
8505 129TH AVE SE

AFN: 2522297
APN: 6388900770
8457 129TH AVE SE

AFN: 2522297
APN: 6388900760
8449 129TH AVE SE

AFN: 2522297
2523311
APN: 6388900750
8441 129TH AVE SE

- Project Corridor
- Proposed Pole Location
- Existing Pole Location– To Be Removed
- Transmission Line - Proposed
- Transmission Line - Existing
- 5/7 Proposed Pole Number
- C-16 Structure Type (See Appx. A)
- A1 Construction Scenario Key (See Appx. A)
- Potential Stringing Site
- City Jurisdiction Boundary
- Parcel (See Appx. B)
- OPL Easement
- Olympic Underground Pipeline (Approx. Location)
- P Underground Power Utility Line
- W Water & Wastewater Utility Line
- Recommended Access - Proposed Pole
- Wetland
- Wetland or Stream Buffer
- 2ft Contour
- Surveyed Feature
- Tree (Conifer)
- Tree (Deciduous)
- Existing Vegetation
- Fence (Existing)
- Manhole

Surveyed Trees
(See Significant Tree Inventory Table)
- Significant Tree Retained
- Significant Tree Removed

- Existing Road C/L
- Easement
- Existing H - Frame Pole

0 10 20 Feet
1 inch = 20 feet

SOURCES: Roads and Parcels - King County (2015); Streams, Wetlands and Buffers from Watershed Company (2017); Contours from PSE (2017).

For cartographic purposes only.

Note: Underground utility lines are surveyed in the vicinity of poles only.

MAP EXTENT

DETAIL SHEET

NEWCASTLE

BASED ON PSE ENGINEERING DESIGN REVISION M (C2)

Path: G:\Projects\Washington\Puget_Sound_Energy_007022\EnergizeEastsideMapbook_10059878\7.2_WP\Map_Docs\Landuse_CUP\Newcastle\Non-Variance\PSE_Newcastle_DetailSheets.mxd

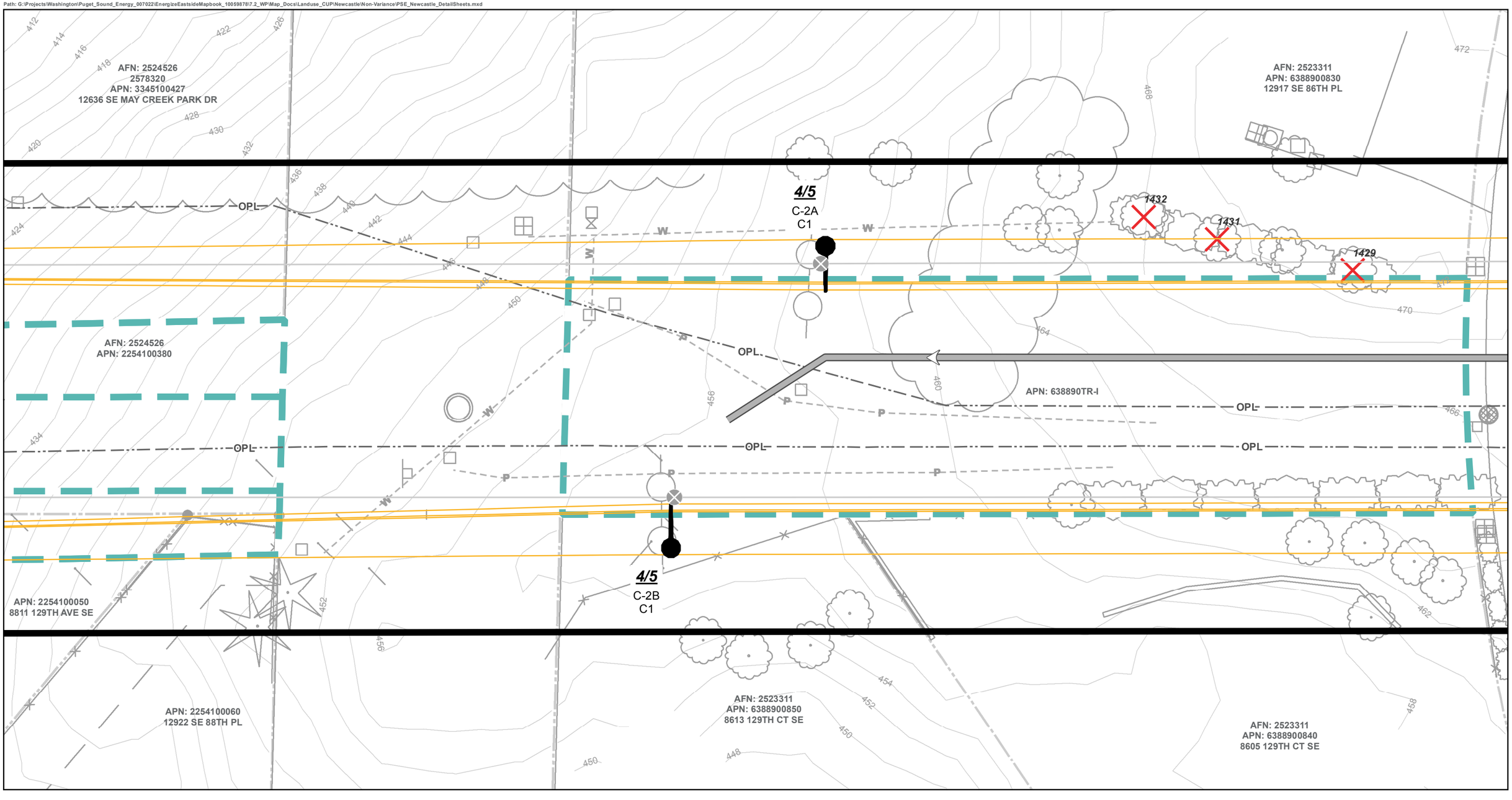

- Project Corridor
- Proposed Pole Location
- Existing Pole Location– To Be Removed
- Transmission Line - Proposed
- Transmission Line - Existing
- 5/7 Proposed Pole Number
- C-16 Structure Type (See Appx. A)
- A1 Construction Scenario Key (See Appx. A)
- Potential Stringing Site
- City Jurisdiction Boundary
- Parcel (See Appx. B)
- OPL Easement
- Olympic Underground Pipeline (Approx. Location)
- P – – Underground Power Utility Line
- W– – Water & Wastewater Utility Line
- Recommended Access - Proposed Pole
- Wetland
- Wetland or Stream Buffer
- 2ft Contour
- Surveyed Feature
- Tree (Conifer)
- Tree (Deciduous)
- Existing Vegetation
- Fence (Existing)
- Manhole

Surveyed Trees
(See Significant Tree Inventory Table)
- Significant Tree Retained
- Significant Tree Removed

- Existing Road C/L
- Easement
- Existing H - Frame Pole

0 10 20 Feet
1 inch = 20 feet

SOURCES: Roads and Parcels - King County (2015); Streams, Wetlands and Buffers from Watershed Company (2017); Contours from PSE (2017).

For cartographic purposes only.

Note: Underground utility lines are surveyed in the vicinity of poles only.

MAP EXTENT

DETAIL SHEET
NEWCASTLE

BASED ON PSE ENGINEERING DESIGN REVISION M (C2)

AFN: reserved in wd
APN: 3324059014

AFN: 2516326
reserved in wd
APN: 3345100380

OPL

P

4/4
C-18A
C1

SE MAY CREEK PARK DR

AFN: 2524526
APN: 2254100380

4/4
C-18B
C1

AFN: reserved in wd
APN: 3324059007

APN: 2254100010
8843 129TH AVE SE

APN: 2254100320
8851 129TH AVE SE

- Project Corridor
- Proposed Pole Location
- Existing Pole Location– To Be Removed
- Transmission Line - Proposed
- Transmission Line - Existing
- 5/7 Proposed Pole Number
- C-16 Structure Type (See Appx. A)
- A1 Construction Scenario Key (See Appx. A)
- Potential Stringing Site
- City Jurisdiction Boundary
- Parcel (See Appx. B)
- OPL Easement
- Olympic Underground Pipeline (Approx. Location)
- P Underground Power Utility Line
- W Water & Wastewater Utility Line
- Recommended Access - Proposed Pole
- Wetland
- Wetland or Stream Buffer
- 2ft Contour
- Surveyed Feature
- Tree (Conifer)
- Tree (Deciduous)
- Existing Vegetation
- Fence (Existing)
- Manhole

Surveyed Trees
(See Significant Tree Inventory Table)
- Significant Tree Retained
- Significant Tree Removed
- Existing Road C/L
- Easement
- Existing H - Frame Pole

0 10 20 Feet
1 inch = 20 feet

SOURCES: Roads and Parcels - King County (2015); Streams, Wetlands and Buffers from Watershed Company (2017); Contours from PSE (2017).

For cartographic purposes only.

Note: Underground utility lines are surveyed in the vicinity of poles only.

MAP EXTENT

DETAIL SHEET

NEWCASTLE

BASED ON PSE ENGINEERING DESIGN REVISION M (C2)

Path: G:\Projects\Washington\Puget_Sound_Energy_007022\EnergizeEastsideMapbook_10059878\7.2_WP\Map_Docs\Landuse_CUP\Newcastle\Non-Variance\PSE_Newcastle_DetailSheets.mxd

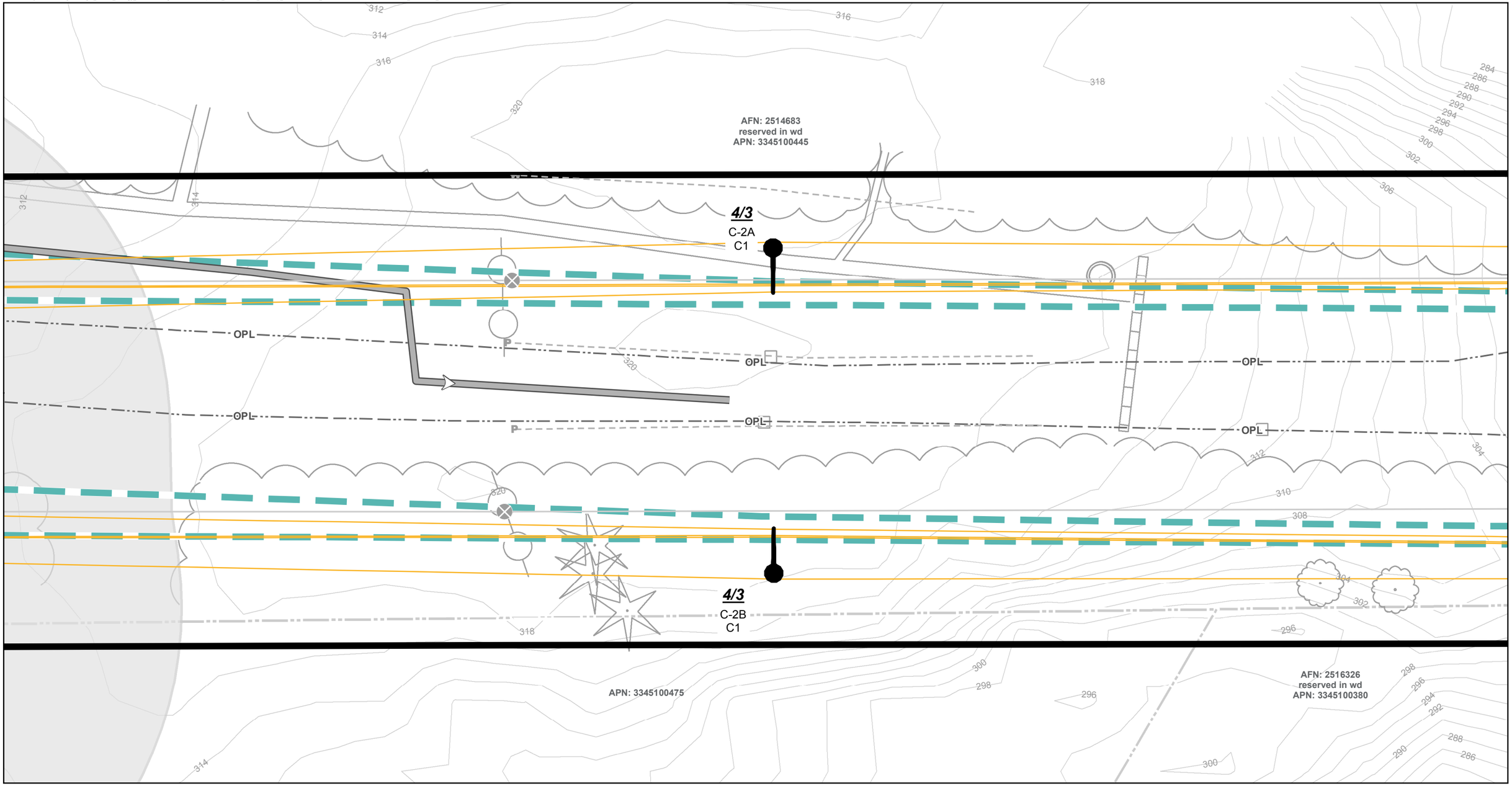

- Project Corridor
- Proposed Pole Location
- Existing Pole Location– To Be Removed
- Transmission Line - Proposed
- Transmission Line - Existing
- 5/7 Proposed Pole Number
- C-16 Structure Type (See Appx. A)
- A1 Construction Scenario Key (See Appx. A)
- Potential Stringing Site
- City Jurisdiction Boundary
- Parcel (See Appx. B)
- OPL Easement
- Olympic Underground Pipeline (Approx. Location)
- P – – Underground Power Utility Line
- W – – Water & Wastewater Utility Line
- Recommended Access - Proposed Pole
- Wetland
- Wetland or Stream Buffer
- 2ft Contour
- Surveyed Feature
- Tree (Conifer)
- Tree (Deciduous)
- Existing Vegetation
- Fence (Existing)
- Manhole

Surveyed Trees
(See Significant Tree Inventory Table)
- Significant Tree Retained
- Significant Tree Removed

- Existing Road C/L
- Easement
- Existing H - Frame Pole

0 10 20 Feet
1 inch = 20 feet

SOURCES: Roads and Parcels - King County (2015); Streams, Wetlands and Buffers from Watershed Company (2017); Contours from PSE (2017).

For cartographic purposes only.

Note: Underground utility lines are surveyed in the vicinity of poles only.

MAP EXTENT

DETAIL SHEET

NEWCASTLE

BASED ON PSE ENGINEERING DESIGN REVISION M (C2)

PSE ENERGIZE EASTSIDE PROJECT

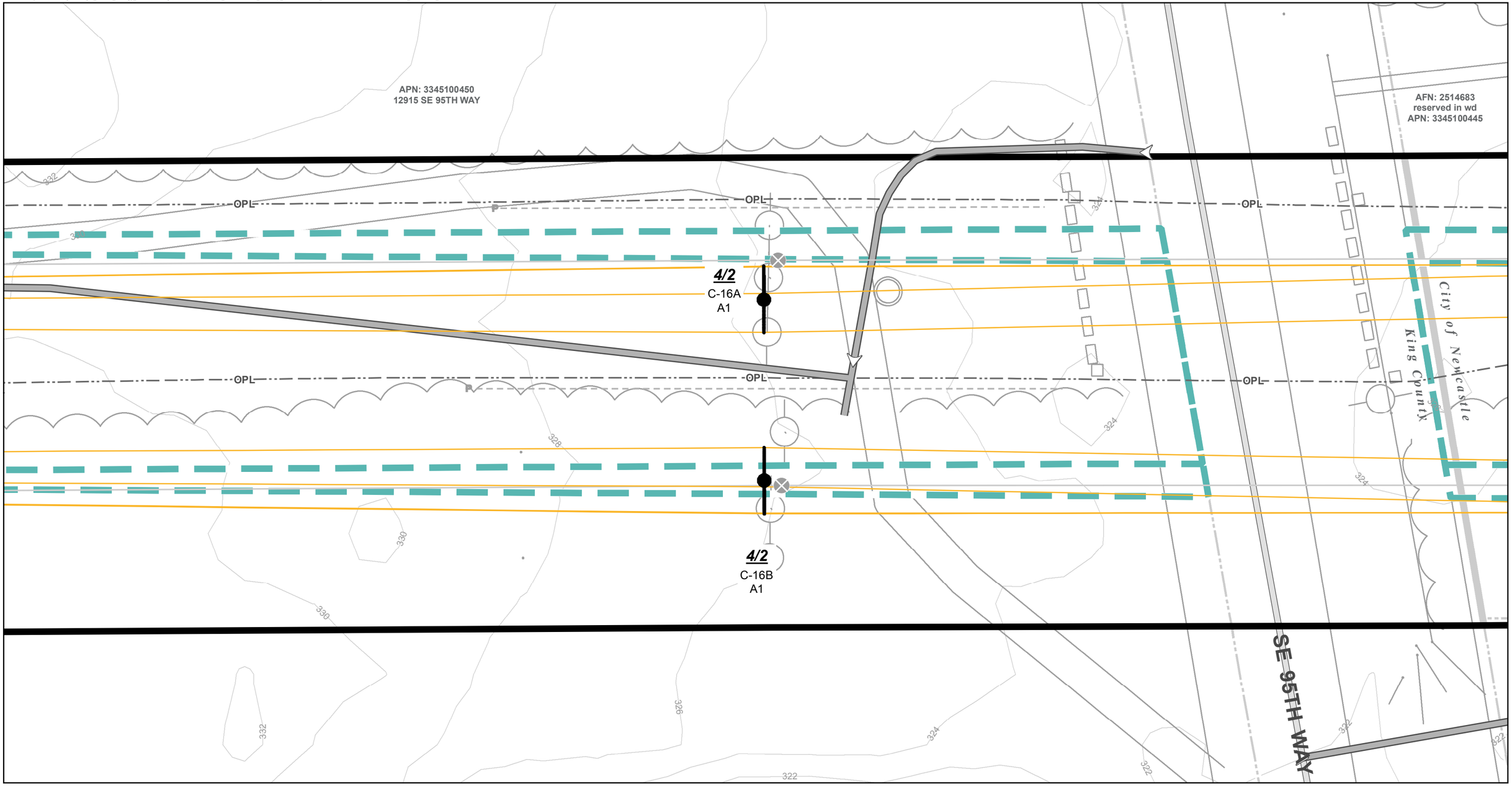

- Project Corridor
- Proposed Pole Location
- Existing Pole Location– To Be Removed
- Transmission Line - Proposed
- Transmission Line - Existing
- 5/7 Proposed Pole Number
- C-16 Structure Type (See Appx. A)
- A1 Construction Scenario Key (See Appx. A)
- Potential Stringing Site
- City Jurisdiction Boundary
- Parcel (See Appx. B)
- OPL Easement
- Olympic Underground Pipeline (Approx. Location)
- P – – Underground Power Utility Line
- W – – Water & Wastewater Utility Line
- Recommended Access - Proposed Pole
- Wetland
- Wetland or Stream Buffer
- 2ft Contour
- Surveyed Feature
- Tree (Conifer)
- Tree (Deciduous)
- Existing Vegetation
- Fence (Existing)
- Manhole

Surveyed Trees
(See Significant Tree Inventory Table)
- Significant Tree Retained
- Significant Tree Removed

- Existing Road C/L
- Easement
- Existing H - Frame Pole

0 10 20 Feet
1 inch = 20 feet

SOURCES: Roads and Parcels - King County (2015); Streams, Wetlands and Buffers from Watershed Company (2017); Contours from PSE (2017).

For cartographic purposes only.

Note: Underground utility lines are surveyed in the vicinity of poles only.

MAP EXTENT

DETAIL SHEET

NEWCASTLE

BASED ON PSE ENGINEERING DESIGN REVISION M (C2)